



PRE-FLIGHT BULLETIN FLIGHT FOLDER RYR MX LDZD  
ISSUED 20240520 1809 BY  
FLIGHT PLANNING CENTRE SWEDEN

### Departure

#### ESMX/VXO/VAXJO/KRONOBERG

METAR 201750Z 05008KT 030V100 CAVOK 18/07 Q1018=  
TAF 201730Z 2018/2101 05008KT CAVOK=

### Destination

#### LDZD/ZAD/ZADAR / ZEMUNIK

METAR 201800Z 14004KT 9999 FEW033 22/16 Q1009 NOSIG=  
TAF 201725Z 2018/2118 VRB02KT CAVOK TX23/2113Z TN16/2102Z  
PROB40 TEMPO 2023/2106 VRB15KT 4000 TSRA FEW040CB BKN050  
BECMG 2106/2108 13015KT  
PROB40 TEMPO 2109/2115 18015G25KT 2000 TSRA SCT030CB BKN035  
BECMG 2114/2116 30009KT=

### Alternates/En-route

#### ESGJ/JKG/JONKOPING

METAR 201750Z 09008KT CAVOK 19/07 Q1018=  
TAF 201730Z 2018/2101 08007KT CAVOK=

#### ESMK/KID/KRISTIANSTAD

METAR 201750Z AUTO 12009KT 9999 NCD 16/11 Q1017=  
TAF NO DATA AVAILABLE=

#### ESTA/AGH/ANGELHOLM

METAR 201750Z 14010KT CAVOK 21/09 Q1015=  
TAF 201707Z 2018/2021 12010KT CAVOK=

#### ESGG/GOT/GOTEBORG/LANDVETTER

METAR 201750Z 18010KT CAVOK 19/10 Q1017=  
TAF 201730Z 2018/2118 10007KT CAVOK=

#### ESMS/MMX/MALMO

METAR 201750Z 09012KT CAVOK 16/10 Q1016=  
TAF 201706Z 2018/2118 08012KT CAVOK  
TEMPO 2109/2118 08015G25KT=

#### EKCH/CPH/KOEBENHAVN/KASTRUP

METAR 201750Z AUTO 07009KT 9999 NCD 19/12 Q1016 NOSIG=  
TAF 201707Z 2018/2118 08012KT CAVOK  
TEMPO 2109/2118 08015G25KT=

#### EKYT/AAL/AALBORG

METAR 201750Z AUTO 07006KT 9999 NCD 21/11 Q1016=  
TAF 201704Z 2018/2118 10015KT 9999 FEW080=

#### ENGM/OSL/OSLO/GARDERMOEN

METAR 201750Z VRB03KT CAVOK 19/04 Q1019 NOSIG=  
TAF 201700Z 2018/2118 VRB03KT CAVOK  
BECMG 2107/2109 15010KT=

#### EDDB/SXF/BERLIN/SCHONEFELD

METAR 201750Z AUTO 08005KT CAVOK 20/14 Q1011 NOSIG=  
TAF 201700Z 2018/2118 07005KT CAVOK  
PROB30 TEMPO 2104/2106 4000 BR  
BECMG 2105/2107 08011KT  
BECMG 2113/2115 07015G25KT=

#### EPWA/WAW/WARSAW CHOPIN AIRPORT

METAR 201800Z VRB02KT 9999 FEW056TCU 22/11 Q1012 NOSIG=

TAFFT 201730Z 2018/2118 VRB04KT CAVOK  
 TEMPO 2018/2021 SCT050CB  
 BECMG 2109/2112 09010KT  
 TEMPO 2111/2118 SCT050CB=

**LKPR/PRG/PRAHA/RUZYNE**

METAR 201800Z 09009KT CAVOK 20/11 Q1011 NOSIG=  
 TAFFT 201700Z 2018/2200 08008KT CAVOK  
 BECMG 2100/2102 5000 BR SCT003  
 TEMPO 2102/2106 3000 BR BKN003  
 PROB30 TEMPO 2103/2105 0800 FG BKN002  
 BECMG 2106/2108 9999 BKN030  
 TEMPO 2110/2200 13014G24KT 7000 SHRA SCT025TCU  
 PROB40 TEMPO 2111/2200 4000 TSRA SCT020CB=

**LZIB/BTS/BRATISLAVA/M. R. STEFANIK**

METAR 201800Z 10004KT CAVOK 22/17 Q1010 NOSIG=  
 TAFFT 201715Z 2018/2118 08008KT 9999 FEW035  
 PROB30 TEMPO 2100/2106 BKN010  
 TEMPO 2108/2118 11015G25KT  
 TEMPO 2111/2118 5000 TSRA SCT030CB BKN035=

**LOWW/VIE/WIEN-SCHWECHAT**

METAR 201750Z 12002KT 9999 FEW038 22/14 Q1010 NOSIG=  
 TAFFT 201715Z 2018/2124 14008KT 9999 FEW050 TX21/2018Z TN16/2124Z  
 TEMPO 2105/2112 SHRA FEW030CB BKN040  
 TEMPO 2112/2118 14015G30KT 2800 +TSRA BKN020 SCT030CB  
 TEMPO 2118/2124 2800 +TSRA BKN014 FEW030CB=

**LHBP/BUD/BUDAPEST LISZT FERENC INTERNATIONAL**

METAR 201800Z 02004KT 330V060 9999 VCTS FEW045TCU FEW055CB SCT080 BKN280  
 19/15 Q1012 WS RWY 31R BECMG CAVOK=  
 TAFFT 201715Z 2018/2118 08007KT CAVOK  
 TEMPO 2018/2022 VRB18G30KT 2500 SHRA TSRA BKN030CB  
 TEMPO 2022/2104 VRB02KT MIFG  
 PROB30 TEMPO 2022/2104 1500 BCFG BR  
 BECMG 2105/2108 11012G22KT  
 TEMPO 2108/2112 SCT045 BKN140=

**LYBE/BEG/BEOGRAD / NIKOLA TESLA**

METAR 201800Z 11015KT CAVOK 23/15 Q1011 NOSIG=  
 TAFFT 201700Z 2018/2118 12010KT CAVOK TX27/2113Z TN17/2103Z  
 BECMG 2105/2107 12020KT  
 TEMPO 2112/2118 22020G30KT 3000 TSRA SCT030CB SCT040=

**LJLJ/LJU/LJUBLJANA/BRNIK**

METAR 201800Z 02004KT 9999 FEW068 BKN250 19/13 Q1011 NOSIG=  
 TAFFT 201700Z 2018/2118 09005KT 9999 FEW050  
 TEMPO 2022/2118 SHRA BKN040TCU  
 TEMPO 2022/2118 5000 TSRA BKN035CB  
 PROB30 TEMPO 2109/2118 3500 +TSRA=

**LDDU/DBV/DUBROVNIK / CILIP**

METAR 201800Z 07005KT CAVOK 22/17 Q1010 NOSIG=  
 TAFFT 201725Z 2018/2118 08006KT CAVOK TX24/2109Z TN20/2100Z  
 BECMG 2022/2100 10008KT  
 BECMG 2103/2105 14015KT  
 TEMPO 2106/2112 14020G30KT  
 PROB30 TEMPO 2115/2118 TSRA FEW040CB SCT050=

**LDZA/ZAG/ZAGREB / PLESO**

METAR 201800Z 26003KT CAVOK 21/16 Q1010 NOSIG=  
 TAFFT 201725Z 2018/2118 22004KT 9999 FEW040 TX22/2111Z TN16/2103Z  
 PROB30 TEMPO 2102/2109 TSRA SCT040 FEW060CB  
 TEMPO 2109/2117 20015G25KT TSRA FEW030CB BKN040  
 PROB30 TEMPO 2111/2115 VRB15KT 3000 +TSRAGR SCT030CB BKN040=

**LDPL/PUY/PULA**

METAR 201800Z 06004KT 9999 FEW012 20/17 Q1009 TEMPO RA BKN010=  
TAF 201725Z 2018/2118 13006KT 9999 FEW030 TX20/2112Z TN15/2104Z  
TEMPO 2018/2020 RA  
PROB30 TEMPO 2022/2104 VRB15KT TSRA FEW060CB  
TEMPO 2104/2112 20015G25KT TSRA BKN012 FEW025CB BKN030=

**LDRI/RJK/RIJEKA / KRK I**

METAR 201800Z VRB02KT 9999 FEW040 20/16 Q1009=  
TAF 201725Z 2018/2118 VRB02KT 9999 FEW040 TX21/2111Z TN17/2103Z  
PROB30 TEMPO 2100/2105 TSRA SCT040 FEW060CB  
TEMPO 2105/2113 VRB15KT 4000 TSRA BKN010 SCT025CB BKN030=

**LDSP/SPU/SPLIT / KASTELA**

METAR CCA 201800Z VRB02KT CAVOK 21/16 Q1009 NOSIG=  
TAF 201725Z 2018/2118 VRB02KT CAVOK TX24/2110Z TN19/2101Z  
PROB30 TEMPO 2100/2103 TSRA FEW050CB SCT060  
BECMG 2103/2105 11014KT  
PROB30 TEMPO 2106/2111 11015G25KT  
PROB40 TEMPO 2109/2116 4000 TSRA FEW030CB BKN040  
BECMG 2115/2117 30012KT=

**Advisories**

SWX ADVISORY  
DTG: 20240520/1521Z  
SWXC: PECASUS  
ADVISORY NR: 2024/177  
SWX EFFECT: HF COM SEV  
OBS SWX: 20/1512Z HNH W180 - E180  
FCST SWX +6 HR: 20/2200Z NOT AVBL  
FCST SWX +12 HR: 21/0400Z NOT AVBL  
FCST SWX +18 HR: 21/1000Z NOT AVBL  
FCST SWX +24 HR: 21/1600Z NOT AVBL  
RMK: SPACE WEATHER EVENT (MAXIMUM USABLE  
FREQUENCY DEPRESSION) IS IN PROGRESS. IMPACT ON HIGHER HF  
COM FREQUENCY BANDS EXPECTED.  
NXT ADVISORY: WILL BE ISSUED BY 20240520/2112Z=

**SIGMET/AIRMET/ARS**

**EPWW**  
EPWW SIGMET 9 VALID 201525/201815 EPWA-  
EPWW WARSZAWA FIR FRQ TSGR FCST WI N5405 E02000 - N5320 E01835 -  
N5335 E01545 - N5420 E01705 - N5405 E02000  
TOP FL350 MOV WNW INTSF=

**W/T Values from GRIB**

VALID 201800 (BASED ON 201200 DATA)

=====

	FL300	FL320	FL340	FL360	FL390	FL410	FL450	FL480	FL530
ESMX-LDZD	26024	26027	25029	26027	25025	25025	26025	26025	26022
WC TEMP	-004-46	-005-50	-007-53	-006-55	-006-54	-007-52	-005-51	-005-52	-003-54

VALID 210000 (BASED ON 201200 DATA)

=====

	FL300	FL320	FL340	FL360	FL390	FL410	FL450	FL480	FL530
ESMX-LDZD	24019	24023	25025	25023	24022	24024	25025	25022	25022
WC TEMP	-009-45	-009-50	-010-54	-008-56	-010-55	-011-53	-008-52	-006-53	-007-55

FLIGHT PLANNING CENTRE  
AERONAUTICAL INFORMATION SERVICE

PIB: NARROW ROUTE SERVICE TYPE: FULL PAGE: 1(26)

VALIDITY (UTC): 20 MAY 2024 18:40 - 21 MAY 2024 00:40

IDENTIFIER: RYR MX LDZD

ISSUED: 20 MAY 2024 18:00 UTC

FLIGHT RULES: IFR

HEIGHT LIMITS (LOWER/UPPER) FIRST:000/999 OTHER:000/999 LAST:000/999

CONTENTS: AERODROMES, EN-ROUTE, WARNINGS, INCLUDING MISCELLANEOUS INFORMATION

MESSAGE TYPE: NOTAM INT, SNOWTAM, ASHTAM

ADEP: ESMX ADES: LDZD ALTN: LDZA LHBP LDRI LDPL

FIR: ESAA EDWW EDMM LKAA LOVV LJLA LDZO LHCC

ROUTE: ESMX VEPIP DCT UNGAV DCT MASOR/N0450F390 DCT UNRIG DCT MAREM  
DCT BUDEX/N0452F380 DCT INGID/N0452F390 DCT LUMUS DCT SABAD DCT  
KUDUL LDZD

WIDTH OF ROUTE: 20 NM RADIUS AROUND AD: 10.0 NM

LEGEND: PERM NOTAM ARE EXCLUDED AFTER 365 DAYS.  
+ MESSAGE NOT OLDER THAN 3 DAYS  
- MESSAGE OLDER THAN 3 DAYS

AERODROMES

AERODROME (DEPARTURE)

>>> ESMX/VAXJO/KRONOBERG <<<

- TRIGGER NOTAM - AIP SUP 102/2024 WEF 16 MAY 2024. GROUP OF CRANES AND CHANGED OCA(H). REPLACES AIP SUP 184/2023.

FROM: 16 MAY 2024 06:33 TO: 29 MAY 2024 06:30 ES/B1707/24

+ AERODROME CONTROL TOWER (TWR) HOURS OF SERVICE ARE NOW MON 0400-2000, TUE 0400-1700, WED 0400-1830, THU 0400-1730, FRI 0445-1645, SAT 0645-0900, SUN 0730-1100 1300-1700

FROM: 20 MAY 2024 00:00 TO: 26 MAY 2024 23:59 ES/B1641/24

- NON LOAD-BEARING SURFACE MARKINGS MISSING ON TWY A, B AND C.

FROM: 05 APR 2024 09:44 TO: 31 MAY 2024 10:00 EST ES/B1203/24

- RWY 01/19 LIMITED. RWY SIDE STRIPE MISSING BETWEEN THRESHOLD AND THRESHOLD MARKINGS. RWY DESIGNATION MARKING 19 NOT COMPLETE. EDGE LIGHTS MISSING ON TURNPAD 01 AND 19. NON LOAD-BEARING SURFACE MARKINGS MISSING TURN PAD 01 AND 19.

FROM: 05 APR 2024 09:40 TO: 31 MAY 2024 10:00 EST ES/B1202/24

- DUE TEMPORARY SUSPENSION OF RADAR ATC CAPACITY REDUCED. PPR FOR ALL NON SCHEDULED VFR AND IFR TFC. ADHERENCE TO APPOINTED TIME SLOT IS IMPORTANT. CALL TWR FOR PPR +46(0)470 758530

FROM: 02 APR 2024 14:09 TO: 26 JUN 2024 10:00 EST ES/B1164/24

CONTINUES ON NEXT PAGE

ISSUED: 20 MAY 2024 18:00 UTC PAGE: 2(26)  
 - ASU (AIR STARTER UNIT) U/S  
 FROM: 01 APR 2024 08:25 TO: 03 JUN 2024 15:00 EST ES/B1139/24

## AERODROME (DESTINATION)

&gt;&gt;&gt; LDZD/ZADAR / ZEMUNIK &lt;&lt;&lt;

- TRIGGER NOTAM - PERM AIRAC AIP AMDT 004/2024 WEF 16 MAY 2024  
 - TREND INTERVAL OF ISSUANCE CHANGED TO 30 MIN  
 - NEW ICAO CHARTS - SID (RWY04, RWY22, RNAV RWY04, RNAV RWY22)  
 AND STAR RNAV RWY04

- NEW IAC ICAO VOR RWY04, RNP RWY04, RNP RWY31, L RWY31 AND  
 VOR RWY31.

FROM: 16 MAY 2024 00:00 TO: 29 MAY 2024 23:59 LD/A0810/24

## - LOCAL AERODROME REGULATIONS:

- ACFT SHALL REQ START-UP CLR ONLY WHEN IT IS ASSURED THAT START  
 OF THE ENG CAN BE COMPLETED WITHIN 5 MIN AFTER THE CLR IS ISSUED.  
 - ACFT SHALL REQ PUSH-BACK AND START-UP CLR AFTER COMMUNICATION  
 WITH GND CREW HAS BEEN ESTABLISHED, PUSH-BACK VEHICLE IS ATTACHED  
 AND ACFT IS READY TO COMMENCE PUSH-BACK.

- PUSH-BACK CLR ISSUED BY ATC SHALL CONTAIN RWY IN USE AND RWY IN  
 USE SHALL BE RELAYED TO GND CREW BY FLIGHT DECK.

- FLT WITH CTOT IS STRONGLY ADVISED TO BE READY AND REQ PUSH-BACK  
 AND START UP CLR 10 MIN PRIOR TO CTOT AT LATEST.

REF AIP LDZD AD 2-12, ITEM AD 2.20.

FROM: 26 MAR 2024 07:00 TO: PERM LD/A0691/24

## - LOCAL AERODROME REGULATIONS:

- RAMP AGENT SHALL INFORM PILOT IN COMMAND ON CURRENT PRKG PSN AND  
 PILOT SHALL STATE THEIR PRKG PSN NR ON INITIAL CONTACT WITH ATC.

REF AIP LDZD AD 2-12, ITEM AD 2.20.

FROM: 26 MAR 2024 07:00 TO: PERM LD/A0690/24

## - LOCAL AERODROME REGULATIONS:

- ALL ACFT VACATING RWY13/31 VIA TWY G SHALL HOLD SHORT ON  
 INTERMEDIATE HLDG PSN WITH TWY H. CONTINUING OF TAXIING MAY BE  
 EXPECTED UPON ATC INSTRUCTION.

- ALL ACFT VACATING RWY13/31 VIA TWY A AND TAXIING VIA TWY H SHALL  
 HOLD SHORT ON INTERMEDIATE HLDG PSN WITH TWY G. CONTINUING OF  
 TAXIING MAY BE EXPECTED UPON ATC INSTRUCTION.

REF AIP LDZD AD 2-12, ITEM AD 2.20.

FROM: 26 MAR 2024 07:00 TO: PERM LD/A0689/24

## - FLW PROCEDURES SUSPENDED DUE TO RWY04/22 CLOSURE:

SID RWY04: RAVNA 2A, PALEZ 2A, SAL 2L, SPL 5F

RNAV SID RWY04: RAVNA 2W, PALEZ 2W, SAL 2W, SPL 3W

SID RWY22: RAVNA 1C, PALEZ 1C, SAL 3M, SPL 3G

RNAV SID RWY22: RAVNA 1U, PALEZ 2U, SAL 1U, SPL 1U

STAR RWY04 - MINTU 3E

ALL STAR RNAV RWY04: LOS 2Z, KUDUL 1Z, ELGUS 1Z, SPL 2Z

IAP: VOR RWY04, RNP RWY04

FROM: 25 MAR 2024 07:00 TO: 25 JUN 2024 06:00 LD/A0621/24

## - OBSTACLE ERECTED AT PSN: 440308N 0154825E

ELEV/HGT: 2096FT AMSL/589FT AGL

TYPE OF OBSTACLE: WINDMILL

DESIGNATION: VA26 (VE ZD3P)

ICAO MARKED AND LIGHTED

REF AIP ENR 5.4-1, ITEM 5.4, LDZD AD 2.24.11 ATCSMAC,

LDZD AD 2.24.13 VOC, VFR CHART WITH RECOMMENDED VFR ROUTES CROATIA

FROM: 01 MAR 2024 11:31 TO: PERM LD/A0426/24

CONTINUES ON NEXT PAGE

ISSUED: 20 MAY 2024 18:00 UTC PAGE: 3(26)  
- OBSTACLE ERECTED AT PSN: 440349N 0154806E  
ELEV/HGT: 1984FT AMSL/589FT AGL  
TYPE OF OBSTACLE: WINDMILL  
DESIGNATION: VA25 (VE ZD3P)  
ICAO MARKED AND LIGHTED  
REF AIP ENR 5.4-1, ITEM 5.4, LDZD AD 2.24.11 ATCSMAC,  
LDZD AD 2.24.13 VOC, VFR CHART WITH RECOMMENDED VFR ROUTES CROATIA  
FROM: 01 MAR 2024 11:29 TO: PERM LD/A0425/24

- OBSTACLE ERECTED AT PSN: 440336N 0154701E  
ELEV/HGT: 2002FT AMSL/589FT AGL  
TYPE OF OBSTACLE: WINDMILL  
DESIGNATION: VA23 (VE ZD3P)  
ICAO MARKED AND LIGHTED  
REF AIP ENR 5.4-1, ITEM 5.4, LDZD AD 2.24.11 ATCSMAC,  
LDZD AD 2.24.13 VOC, VFR CHART WITH RECOMMENDED VFR ROUTES CROATIA  
FROM: 01 MAR 2024 11:28 TO: PERM LD/A0424/24

- OBSTACLE ERECTED AT PSN: 440329N 0154717E  
ELEV/HGT: 1930FT AMSL/589FT AGL  
TYPE OF OBSTACLE: WINDMILL  
DESIGNATION: VA22 (VE ZD3P)  
ICAO MARKED AND LIGHTED  
REF AIP ENR 5.4-1, ITEM 5.4, LDZD AD 2.24.11 ATCSMAC,  
LDZD AD 2.24.13 VOC, VFR CHART WITH RECOMMENDED VFR ROUTES CROATIA  
FROM: 01 MAR 2024 11:27 TO: PERM LD/A0423/24

- OBSTACLE ERECTED AT PSN: 440432N 0154539E  
ELEV/HGT: 2314FT AMSL/589FT AGL  
TYPE OF OBSTACLE: WINDMILL  
DESIGNATION: VA21 (VE ZD3P)  
ICAO MARKED AND LIGHTED  
REF AIP ENR 5.4-1, ITEM 5.4, LDZD AD 2.24.11 ATCSMAC,  
LDZD AD 2.24.13 VOC, VFR CHART WITH RECOMMENDED VFR ROUTES CROATIA  
FROM: 01 MAR 2024 11:26 TO: PERM LD/A0422/24

- OBSTACLE ERECTED AT PSN: 440331N 0154801E  
ELEV/HGT: 2153FT AMSL/589FT AGL  
TYPE OF OBSTACLE: WINDMILL  
DESIGNATION: VA15 (VE ZD3P)  
ICAO MARKED AND LIGHTED  
REF AIP ENR 5.4-1, ITEM 5.4, LDZD AD 2.24.11 ATCSMAC,  
LDZD AD 2.24.13 VOC, VFR CHART WITH RECOMMENDED VFR ROUTES CROATIA  
FROM: 01 MAR 2024 11:24 TO: PERM LD/A0421/24

- OBSTACLE ERECTED AT PSN: 440408N 0154714E  
ELEV/HGT: 1969FT AMSL/589FT AGL  
TYPE OF OBSTACLE: WINDMILL  
DESIGNATION: VA14 (VE ZD3P)  
ICAO MARKED AND LIGHTED  
REF AIP ENR 5.4-1, ITEM 5.4, LDZD AD 2.24.11 ATCSMAC,  
LDZD AD 2.24.13 VOC, VFR CHART WITH RECOMMENDED VFR ROUTES CROATIA  
FROM: 01 MAR 2024 11:20 TO: PERM LD/A0420/24

- OBSTACLE ERECTED AT PSN: 440355N 0154642E  
ELEV/HGT: 2073FT AMSL/589FT AGL  
TYPE OF OBSTACLE: WINDMILL  
DESIGNATION: VA13 (VE ZD3P)  
ICAO MARKED AND LIGHTED  
REF AIP ENR 5.4-1, ITEM 5.4, LDZD AD 2.24.11 ATCSMAC,  
LDZD AD 2.24.13 VOC, VFR CHART WITH RECOMMENDED VFR ROUTES CROATIA  
FROM: 01 MAR 2024 11:19 TO: PERM LD/A0419/24

CONTINUES ON NEXT PAGE

ISSUED: 20 MAY 2024 18:00 UTC PAGE: 4(26)  
- OBSTACLE ERECTED AT PSN: 440422N 0154542E  
ELEV/HGT: 2334FT AMSL/589FT AGL  
TYPE OF OBSTACLE: WINDMILL  
DESIGNATION: VA12 (VE ZD3P)  
ICAO MARKED AND LIGHTED  
REF AIP ENR 5.4-1, ITEM 5.4, LDZD AD 2.24.11 ATCSMAC,  
LDZD AD 2.24.13 VOC, VFR CHART WITH RECOMMENDED VFR ROUTES CROATIA  
FROM: 01 MAR 2024 11:17 TO: PERM LD/A0418/24

- OBSTACLE ERECTED AT PSN: 440359N 0154555E  
ELEV/HGT: 2334FT AMSL/589FT AGL  
TYPE OF OBSTACLE: WINDMILL  
DESIGNATION: VA11 (VE ZD3P)  
ICAO MARKED AND LIGHTED  
REF AIP ENR 5.4-1, ITEM 5.4, LDZD AD 2.24.11 ATCSMAC,  
LDZD AD 2.24.13 VOC, VFR CHART WITH RECOMMENDED VFR ROUTES CROATIA  
FROM: 01 MAR 2024 11:16 TO: PERM LD/A0417/24

- OBSTACLE ERECTED AT PSN: 440539N 0154432E  
ELEV/HGT: 2489FT AMSL/589FT AGL  
TYPE OF OBSTACLE: WINDMILL  
DESIGNATION: VA38 (VE ZD2P)  
ICAO MARKED AND LIGHTED  
REF AIP ENR 5.4-1, ITEM 5.4, LDZD AD 2.24.11 ATCSMAC,  
LDZD AD 2.24.13 VOC, VFR CHART WITH RECOMMENDED VFR ROUTES CROATIA  
FROM: 01 MAR 2024 11:13 TO: PERM LD/A0416/24

- OBSTACLE ERECTED AT PSN: 440549N 0154419E  
ELEV/HGT: 2438FT AMSL/589FT AGL  
TYPE OF OBSTACLE: WINDMILL  
DESIGNATION: VA37 (VE ZD2P)  
ICAO MARKED AND LIGHTED  
REF AIP ENR 5.4-1, ITEM 5.4, LDZD AD 2.24.11 ATCSMAC,  
LDZD AD 2.24.13 VOC, VFR CHART WITH RECOMMENDED VFR ROUTES CROATIA  
FROM: 01 MAR 2024 11:12 TO: PERM LD/A0415/24

- OBSTACLE ERECTED AT PSN: 440554N 0154402E  
ELEV/HGT: 2515FT AMSL/589FT AGL  
TYPE OF OBSTACLE: WINDMILL  
DESIGNATION: VA36 (VE ZD2P)  
ICAO MARKED AND LIGHTED  
REF AIP ENR 5.4-1, ITEM 5.4, LDZD AD 2.24.11 ATCSMAC,  
LDZD AD 2.24.13 VOC, VFR CHART WITH RECOMMENDED VFR ROUTES CROATIA  
FROM: 01 MAR 2024 11:10 TO: PERM LD/A0414/24

- OBSTACLE ERECTED AT PSN: 440729N 0154135E  
ELEV/HGT: 2610FT AMSL/589FT AGL  
TYPE OF OBSTACLE: WINDMILL  
DESIGNATION: VA35 (VE ZD2P)  
ICAO MARKED AND LIGHTED  
REF AIP ENR 5.4-1, ITEM 5.4, LDZD AD 2.24.11 ATCSMAC,  
LDZD AD 2.24.13 VOC, VFR CHART WITH RECOMMENDED VFR ROUTES CROATIA  
FROM: 01 MAR 2024 11:09 TO: PERM LD/A0413/24

- OBSTACLE ERECTED AT PSN: 440640N 0154246E  
ELEV/HGT: 2576FT AMSL/589FT AGL  
TYPE OF OBSTACLE: WINDMILL  
DESIGNATION: VA33 (VE ZD2P)  
ICAO MARKED AND LIGHTED  
REF AIP ENR 5.4-1, ITEM 5.4, LDZD AD 2.24.11 ATCSMAC,  
LDZD AD 2.24.13 VOC, VFR CHART WITH RECOMMENDED VFR ROUTES CROATIA  
FROM: 01 MAR 2024 11:07 TO: PERM LD/A0412/24

CONTINUES ON NEXT PAGE

ISSUED: 20 MAY 2024 18:00 UTC PAGE: 5(26)  
- OBSTACLE ERECTED AT PSN: 440648N 0154230E  
ELEV/HGT: 2550FT AMSL/589FT AGL  
TYPE OF OBSTACLE: WINDMILL  
DESIGNATION: VA32 (VE ZD2P)  
ICAO MARKED AND LIGHTED  
REF AIP ENR 5.4-1, ITEM 5.4, LDZD AD 2.24.11 ATCSMAC,  
LDZD AD 2.24.13 VOC, VFR CHART WITH RECOMMENDED VFR ROUTES CROATIA  
FROM: 01 MAR 2024 11:06 TO: PERM LD/A0411/24

- OBSTACLE ERECTED AT PSN: 440705N 0154218E  
ELEV/HGT: 2650FT AMSL/589FT AGL  
TYPE OF OBSTACLE: WINDMILL  
DESIGNATION: VA31 (VE ZD2P)  
ICAO MARKED AND LIGHTED  
REF AIP ENR 5.4-1, ITEM 5.4, LDZD AD 2.24.11 ATCSMAC,  
LDZD AD 2.24.13 VOC, VFR CHART WITH RECOMMENDED VFR ROUTES CROATIA  
FROM: 01 MAR 2024 11:04 TO: PERM LD/A0410/24

- OBSTACLE ERECTED AT PSN: 440521N 0154424E  
ELEV/HGT: 2647FT AMSL/589FT AGL  
TYPE OF OBSTACLE: WINDMILL  
DESIGNATION: VA24 (VE ZD2P)  
ICAO MARKED AND LIGHTED  
REF AIP ENR 5.4-1, ITEM 5.4, LDZD AD 2.24.11 ATCSMAC,  
LDZD AD 2.24.13 VOC, VFR CHART WITH RECOMMENDED VFR ROUTES CROATIA  
FROM: 01 MAR 2024 11:02 TO: PERM LD/A0409/24

- OBSTACLE ERECTED AT PSN: 440715N 0154153E  
ELEV/HGT: 2737FT AMSL/589FT AGL  
TYPE OF OBSTACLE: WINDMILL  
DESIGNATION: VA23 (VE ZD2P)  
ICAO MARKED AND LIGHTED  
REF AIP ENR 5.4-1, ITEM 5.4, LDZD AD 2.24.11 ATCSMAC,  
LDZD AD 2.24.13 VOC, VFR CHART WITH RECOMMENDED VFR ROUTES CROATIA  
FROM: 01 MAR 2024 11:01 TO: PERM LD/A0408/24

- OBSTACLE ERECTED AT PSN: 440723N 0154146E  
ELEV/HGT: 2636FT AMSL/589FT AGL  
TYPE OF OBSTACLE: WINDMILL  
DESIGNATION: VA22 (VE ZD2P)  
ICAO MARKED AND LIGHTED  
REF AIP ENR 5.4-1, ITEM 5.4, LDZD AD 2.24.11 ATCSMAC,  
LDZD AD 2.24.13 VOC, VFR CHART WITH RECOMMENDED VFR ROUTES CROATIA  
FROM: 01 MAR 2024 10:59 TO: PERM LD/A0407/24

- OBSTACLE ERECTED AT PSN: 440739N 0154129E  
ELEV/HGT: 2714FT AMSL/589FT AGL  
TYPE OF OBSTACLE: WINDMILL  
DESIGNATION: VA21 (VE ZD2P)  
ICAO MARKED AND LIGHTED  
REF AIP ENR 5.4-1, ITEM 5.4, LDZD AD 2.24.11 ATCSMAC,  
LDZD AD 2.24.13 VOC, VFR CHART WITH RECOMMENDED VFR ROUTES CROATIA  
FROM: 01 MAR 2024 10:58 TO: PERM LD/A0406/24

- OBSTACLE ERECTED AT PSN: 440516N 0154441E  
ELEV/HGT: 2543FT AMSL/589FT AGL  
TYPE OF OBSTACLE: WINDMILL  
DESIGNATION: VA14 (VE ZD2P)  
ICAO MARKED AND LIGHTED  
REF AIP ENR 5.4-1, ITEM 5.4, LDZD AD 2.24.11 ATCSMAC,  
LDZD AD 2.24.13 VOC, VFR CHART WITH RECOMMENDED VFR ROUTES CROATIA  
FROM: 01 MAR 2024 10:56 TO: PERM LD/A0405/24

CONTINUES ON NEXT PAGE



ISSUED: 20 MAY 2024 18:00 UTC PAGE: 6(26)  
 - OBSTACLE ERECTED AT PSN: 440529N 0154440E  
 ELEV/HGT: 2475FT AMSL/589FT AGL  
 TYPE OF OBSTACLE: WINDMILL  
 DESIGNATION: VA13 (VE ZD2P)  
 ICAO MARKED AND LIGHTED  
 REF AIP ENR 5.4-1, ITEM 5.4, LDZD AD 2.24.11 ATCSMAC,  
 LDZD AD 2.24.13 VOC, VFR CHART WITH RECOMMENDED VFR ROUTES CROATIA  
 FROM: 01 MAR 2024 10:54 TO: PERM LD/A0404/24

- OBSTACLE ERECTED AT PSN: 440604N 0154323E  
 ELEV/HGT: 2550FT AMSL/589FT AGL  
 TYPE OF OBSTACLE: WINDMILL  
 DESIGNATION: VA12 (VE ZD2P)  
 ICAO MARKED AND LIGHTED  
 REF AIP ENR 5.4-1, ITEM 5.4, LDZD AD 2.24.11 ATCSMAC,  
 LDZD AD 2.24.13 VOC, VFR CHART WITH RECOMMENDED VFR ROUTES CROATIA  
 FROM: 01 MAR 2024 10:52 TO: PERM LD/A0403/24

- OBSTACLE ERECTED AT PSN: 440551N 0154346E  
 ELEV/HGT: 2596FT AMSL/589FT AGL  
 TYPE OF OBSTACLE: WINDMILL  
 DESIGNATION: VA11 (VE ZD2P)  
 ICAO MARKED AND LIGHTED  
 REF AIP ENR 5.4-1, ITEM 5.4, LDZD AD 2.24.11 ATCSMAC,  
 LDZD AD 2.24.13 VOC, VFR CHART WITH RECOMMENDED VFR ROUTES CROATIA  
 FROM: 01 MAR 2024 10:49 TO: PERM LD/A0402/24

- AD AVBL UPON 24H PPR EXCEPT FOR SCHEDULED FLIGHTS AND ACFT WITH  
 PREVIOUSLY OBTAINED PERMISSION.  
 PPR SENT VIA E-MAIL: GROUNDOPS(AT)ZADAR-AIRPORT.HR,  
 PHONE: +385 23 205 832.  
 FROM: 23 FEB 2024 10:34 TO: 23 MAY 2024 20:00 EST LD/A0343/24

AERODROME (ALTERNATES)

>>> LDZA/ZAGREB / FRANJO TUDJMAN <<<  
 - LVP SUSPENDED DUE TO WIP. REF AIP SUP 003/2024.  
 FROM: 02 MAY 2024 08:04 TO: 01 AUG 2024 22:00 LD/A1070/24

- PARKING PSN G37, G38 AND G39 CLOSED.  
 FROM: 30 APR 2024 22:00 TO: 31 JUL 2024 22:00 LD/A1046/24

- WIP SOUTH OF RWY04/22.  
 WORKING CORRIDOR WI RWY STRIP WITH FOLLOWING COORD:  
 454447.40N 0160435.98E - 454457.01N 0160450.60E -  
 454453.86N 0160454.82E - 454444.25N 0160440.21E.  
 CORRIDOR HEIGHT: 378FT AMSL.  
 PRESENCE OF MEN, EQUIPMENT AND NON FRANGIBLE OBSTACLES  
 MAX HEIGHT 30FT.  
 FROM: 02 MAY 2024 07:30 TO: 31 MAY 2024 22:00 LD/A1040/24

- TWY F BTN TWY E AND TWY D CLOSED DUE TO WIP.  
 REF AIP SUP 003/2024  
 FROM: 02 MAY 2024 07:30 TO: 25 JUN 2024 22:00 LD/A1039/24

- TWY E CLOSED DUE TO WIP.  
 REF AIP SUP 003/2024  
 FROM: 02 MAY 2024 07:30 TO: 25 JUN 2024 22:00 LD/A1038/24

CONTINUES ON NEXT PAGE

ISSUED: 20 MAY 2024 18:00 UTC PAGE: 7(26)  
 - TRIGGER NOTAM - PERM AIRAC AIP AMDT 004/2024 WEF 16 MAY 2024  
 - TREND INTERVAL OF ISSUANCE CHANGED TO 30 MIN  
 - NEW IAC ICAO L RWY04, ILSY OR LOCY RWY04 CAT I/II/III, ILSZ OR  
 LOCZ RWY04 CAT I/II/III, L RWY22, ILSY OR LOCY RWY22, ILSZ OR LOCZ  
 RWY22, RNP RWY04, RNP RWY22 AND VOC.  
 FROM: 16 MAY 2024 00:00 TO: 29 MAY 2024 23:59 LD/A0809/24

- ZAGREB AIRPORT HANDLING SERVICE OPERATIONAL HOURS  
 CHANGED AS FLW: 0330-0000.  
 0000-0330 ON REQUEST UNTIL 1900UTC IN WRITTEN FORM VIA  
 E-MAIL: ZAGOCC(AT)HAVAS.NET AND KOORDINATORI(AT)ZAG.AERO  
 REF AIP LDZA AD 2.3  
 FROM: 31 MAR 2024 01:00 TO: 01 JUL 2024 03:30 LD/A0735/24

- AD CLOSED TO ALL TFC.  
 LANDINGS DURING CLOSURE TIME POSSIBLE ONLY ON REQUEST UNTIL 1900UTC  
 IN WRITTEN FORM VIA E-MAIL: KOORDINATORI(AT)ZAG.AERO  
 SCHEDULE: DAILY 0000-0330  
 FROM: 01 APR 2024 00:00 TO: 01 JUL 2024 03:30 LD/A0734/24

- FIREFIGHTING AND RESCUE CAT CHANGED AS FLW:  
 - CAT 6 AVBL 2200-0400  
 - CAT 7 AVBL 0400-2200  
 REF AIP LDZA AD 2-3, ITEM AD 2.6  
 FROM: 31 MAR 2024 01:00 TO: 30 JUN 2024 22:00 LD/A0594/24

>>> LHBP/BUDAPEST/LISZT FERENC INTERNATIONAL AIRPORT <<<  
 - TEMPORARY MODIFICATION ON AD 2-LHBP-ILS-LOC-31R CHART, NOTE: CAT  
 IIIB APPROVED IS SUSPENDED.  
 FROM: 16 MAY 2024 00:00 TO: 14 AUG 2024 23:59 EST LH/A2095/24

- HOLDING OF ARRIVING OR DEPARTING AIRCRAFT CAN BE EXPECTED  
 OCCASIONALLY UP TO 30 MINUTES.  
 SCHEDULE: 2200-0300  
 FROM: 01 MAY 2024 22:00 TO: 29 JUL 2024 03:00 EST LH/A1825/24

- TRIGGER NOTAM - PERM AIRAC AIP AMDT 003/2024 WEF 16 MAY 2024.  
 ILS 31R CATEGORY UPDATED.  
 PASSENGER FACILITIES UPDATED.  
 RESCUE AND FIRE FIGHTING SERVICES UPDATED.  
 SCALES PORTRAYED ON VAC CHART FOR LHBP RUNWAYS.  
 UPDATED CHARTS: AD 2-LHBP-ADC, AD 2-LHBP-VAC.  
 FROM: 16 MAY 2024 00:00 TO: 29 MAY 2024 23:59 LH/A1530/24

- LNAV AND LNAV/VNAV PROC FOR RWY 13R ARE SUSPENDED.  
 FROM: 04 MAR 2024 12:25 TO: 02 JUN 2024 23:59 EST LH/A0855/24

- COMPASS CHECK POINT CLOSED DUE TO AIRCRAFT PARKING. COMPASS  
 CHECKS CAN BE MANAGED AT B5 HOLDING BAY.  
 FROM: 28 FEB 2024 07:18 TO: 31 MAY 2024 23:59 LH/A0788/24

>>> LDRI/RIJEKA / KRK I <<<  
 - RIJEKA TWR HR SER: H24.  
 REF AIP LDRI AD 2.3, PAGE LDRI AD 2-2.  
 FROM: 16 MAY 2024 15:15 TO: PERM LD/A1191/24

- AD HR SER: H24.  
 REF AIP LDRI AD 2.3, PAGE LDRI AD 2-2.  
 FROM: 16 MAY 2024 15:13 TO: PERM LD/A1190/24

CONTINUES ON NEXT PAGE

ISSUED: 20 MAY 2024 18:00 UTC PAGE: 8(26)  
 - AD HR SER FOR HELICOPTER EMERGENCY MEDICAL SER: H24.  
 ALL SCHEDULE OPS REQ FOR TIMETABLE APPROVAL OR CHANGE VIA  
 E-MAIL: COO(AT)RIJEKA-AIRPORT.HR  
 ALL UNSCHEDULED FLIGHTS PPR MANDATORY MIN 3HR IN ADVANCE VIA  
 E-MAIL: OPERATIONS(AT)RIJEKA-AIRPORT.HR OR VIA  
 TEL +385 99 525 8910, OTHERWISE ADDN HANDLING FEES APPLY.  
 REF AIP LDRI AD 2.3, PAGE LDRI AD 2-2  
 FROM: 23 APR 2024 11:52 TO: PERM LD/A0974/24

- RESCUE AND FIRE FIGHTING SERVICES CHANGED TO CAT 3.  
 UP TO CAT 10 AVAILABLE UPON REQUEST.  
 REF AIP LDRI AD 2-3, ITEM 2.6.  
 FROM: 02 APR 2024 14:45 TO: PERM LD/A0776/24

- UNMANNED AIRCRAFT FLIGHT WILL TAKE PLACE WI:  
 500M (0.27NM) RADIUS CENTRED ON 451933N 0142625E (RIJEKA).  
 FOR INFO ABOUT ACTUAL ACTIVITY CONTACT RELEVANT ATC UNIT  
 (RIJEKA TWR TEL +385 51 654811, +385 51 842272 OR ALTERNATIVELY  
 PULA APP TEL +385 52 372516).  
 LOWER: GND  
 UPPER: 164FT AGL  
 SCHEDULE: DAILY 0400-1900  
 FROM: 09 MAY 2024 04:00 TO: 23 MAY 2024 19:00 LD/B0446/24

>>> LDPL/PULA <<<  
 + FIREFIGHTING AND RESCUE CAT 8 AND 9 NOT AVBL.  
 FROM: 20 MAY 2024 13:15 TO: 24 MAY 2024 22:00 LD/A1257/24

- AD AVBL UPON 12H PPR EXCEPT FOR SCHEDULED FLIGHTS AND ACFT WITH  
 PREVIOUSLY OBTAINED PERMISSION DUE TO POSSIBLE CONGESTION ON APRON.  
 PPR TO BE SENT VIA E-MAIL ON OPERATIONS(AT)AIRPORT-PULA.HR.  
 FROM: 09 MAY 2024 10:00 TO: 30 JUN 2024 20:00 LD/A1121/24

- TRIGGER NOTAM - PERM AIRAC AIP AMDT 004/2024 WEF 16 MAY 2024  
 - TREND INTERVAL OF ISSUANCE CHANGED TO 30 MIN.  
 FROM: 16 MAY 2024 00:00 TO: 29 MAY 2024 23:59 LD/A0807/24

- PARACHUTE JUMPING WILL TAKE PLACE WITHIN:  
 1.5NM RADIUS CENTRED ON 445438N 0134606E (BRIJUNI).  
 FOR INFO ABOUT ACTUAL ACTIVITY CONTACT RELEVANT ATC UNIT  
 (PULA TWR TEL +385 52 372511).  
 LOWER: GND  
 UPPER: FL150  
 SCHEDULE: DAILY 0500-1930  
 FROM: 17 MAY 2024 05:00 TO: 31 MAY 2024 19:30 LD/B0492/24

EN-ROUTE

>>>> ESAA/SWEDEN FIR <<<<  
 + CONTROLLER-PILOT DATA LINK COMMUNICATION (CPDLC) U/S WITHIN MALMO  
 AOR.  
 FROM: 20 MAY 2024 21:00 TO: 21 MAY 2024 01:00 EST ES/A0698/24

- THE EUROPEAN UNION AVIATION SAFETY AGENCY (EASA) HAS ISSUED  
 SECURITY INFORMATION (CZIB-2017-04R14) CONCERNING THE USE OF IRAQ'S  
 AIRSPACE. WITH REFERENCE TO EASA'S RECOMMENDATION, THE SWEDISH  
 TRANSPORT AGENCY RECOMMENDS THAT ALL SWEDISH AIR OPERATORS: - DO NOT  
 ENTER THE AIRSPACE OF IRAQ (BAGHDAD ORBB FIR) AT ANY FLIGHT LEVEL,  
 EXCEPT FOR AIRWAYS UL602 (TO ALPET), UM860, AND UM688 WHEN OPERATING  
 ABOVE FL 250.  
 FROM: 17 MAY 2024 12:26 TO: 22 MAY 2024 12:00 ES/A0689/24

CONTINUES ON NEXT PAGE

ISSUED: 20 MAY 2024 18:00 UTC PAGE: 9(26)  
 - SAR HELICOPTER AT ESMK NOT AVBL. REF AIP SWEDEN GEN 3.6-2 PARA  
 3.1 RESCUE UNITS.  
 FROM: 16 MAY 2024 10:24 TO: 26 MAY 2024 12:00 EST ES/A0682/24

- ALL AIRCRAFT OWNED, CHARTED OR OPERATED BY CITIZENS OF THE  
 RUSSIAN FEDERATION, OPERATORS HOLDING AIR OPERATOR CERTIFICATE AOC  
 ISSUED BY RUSSIAN FEDERATION AUTHORITIES ARE PROHIBITED TO ENTER,  
 EXIT OR OVERFLY SWEDISH AIRSPACE EXCEPT HUMANITARIAN, SAR AND LEASED  
 AIRCRAFT ONE-WAY RETURN FLIGHTS WITH THE PERMISSION OF THE SWEDISH  
 TRANSPORT AGENCY AND IN CASE OF EMERGENCY LANDING OR EMERGENCY  
 OVERFLIGHT.  
 FROM: 14 MAR 2024 09:45 TO: 14 JUN 2024 23:59 ES/A0370/24

- SWEDISH AIR CARRIERS AND CAPTAINS OF ACFT IN CHARGE OF AIR  
 SERVICE MANAGED BY CARRIERS HOLDERS OF OPERATING LICENSE ISSUED BY  
 SWEDEN, WHETHER THEY ARE CONTRACTUAL CARRIERS AND/OR DE FACTO  
 CARRIERS, OR PERFORMING AIR SERVICE WITH COMMERCIAL CHARTER  
 AGREEMENT OR WITH CODE SHARING AND TO ALL FLIGHT PERFORMED WITH  
 SWEDISH ACFT REGISTRATION, ARE REQUESTED NOT TO CONDUCT FLIGHTS OVER  
 KABUL FIR (OAKX) BELOW FL320  
 FROM: 22 FEB 2024 15:20 TO: 22 MAY 2024 23:59 ES/A0287/24

- AIRSPACE SECURITY WARNING FIR MINSK (UMMV) OPERATORS, HAVING THEIR  
 PRINCIPAL PLACE OF BUSINESS IN ONE OF THE EASA MEMBER STATES, SHOULD  
 AVOID OPERATIONS IN FIR MINSK (UMMV), UNLESS THE USE OF THAT  
 AIRSPACE IS DEEMED NECESSARY TO ENSURE SAFE OPERATION IN CASE  
 OF UNFORESEEN CIRCUMSTANCES.  
 THIRD COUNTRY OPERATORS AUTHORISED BY EASA, WHEN CONDUCTING  
 OPERATIONS TO, FROM AND WITHIN THE EU, ARE ADVISED TO  
 AVOID OPERATIONS IN FIR MINSK (UMMV), UNLESS THE USE OF THAT  
 AIRSPACE IS DEEMED NECESSARY TO ENSURE SAFE OPERATION IN CASE OF  
 UNFORESEEN CIRCUMSTANCES.  
 OPERATORS ARE ADVISED TO TAKE THIS INFORMATION INTO ACCOUNT IN THEIR  
 OWN RISK ASSESSMENTS AND ROUTING DECISIONS.  
 FROM: 22 FEB 2024 15:17 TO: 22 MAY 2024 12:00 EST ES/A0286/24

- AIRCRAFT OPERATORS OF NON-SCHEDULED FLIGHTS BETWEEN RUSSIA AND  
 SWEDEN, OPERATED DIRECTLY OR VIA A THIRD COUNTRY, SHALL NOTIFY ALL  
 RELEVANT INFORMATION CONCERNING THE FLIGHT TO THE SWEDISH TRANSPORT  
 AGENCY PRIOR TO THEIR OPERATIONS AND AT LEAST 48 HOURS BEFOREHAND  
 WITH CONSIDERATION TO THE OFFICE HOURS OF THE SWEDISH TRANSPORT  
 AGENCY (TRAFFICPERMITS(AT)TRANSPORTSTYRELSEN.SE). REQUIRED  
 DOCUMENTS: FLIGHT PLAN, GENDEC, PAX LIST, IN CASE OF CARGO FREIGHT  
 LIST AND AIR WAYBILL, COPY OF IDENTIFICATION DOCUMENTS AND VISAS OF  
 ALL PASSENGERS AND CREW ON BOARD, CHARTER CONTRACT FOR THE AIRCRAFT,  
 COST BEARER OF THE FLIGHT (IF A LEGAL ENTITY: DETAILS OF THE NATURAL  
 PERSON ULTIMATELY RESPONSIBLE FOR FINANCIAL TRANSACTION IN THE LEGAL  
 ENTITY), COPY OF RUSSIAN AUTHORISATION FOR THE USE OF RUSSIAN  
 AIRSPACE. IN CASE OF HOSP OR MEDIVAC FLIGHTS CONFIRMATION OF  
 RECEIVING HOSPITAL.  
 FROM: 22 FEB 2024 15:15 TO: 22 MAY 2024 12:00 EST ES/A0285/24

+ A) ESMV  
 REF AIRAC AIP SUP 63/24 ACTIVITIES COMPLETED. TEMPORARY CTR/TMA  
 AT HAGSHULT AD (ESMV) NO LONGER ESTABLISHED.  
 FROM: 20 MAY 2024 06:42 TO: 22 MAY 2024 14:00 ES/D0206/24

- OBST LIGHTS U/S 12393 O SONNARSLOV PSN 555220.2N 0135810.1E  
 FROM: 13 MAY 2024 09:43 TO: 27 MAY 2024 10:00 EST ES/E0485/24

- OBST LIGHTS U/S 15332 RYD PSN 562800.3N 0143624.9E  
 FROM: 26 APR 2024 09:38 TO: 07 JUN 2024 10:00 EST ES/E0437/24

CONTINUES ON NEXT PAGE

ISSUED: 20 MAY 2024 18:00 UTC

PAGE: 10(26)

&gt;&gt;&gt;&gt; EDWW/BREMEN FIR &lt;&lt;&lt;&lt;

- A) EDDB

MOBILE CRANE IN DEP SECTOR RWY 07L FOR ALL IFR DEP.

PSN 522304N 0133347E, 2268M BEYOND DER RWY 07L,

173M SE OF EXTD RCL. ELEV 273FT/138FT AGL. NOT ICAO MARKED.

FROM: 17 MAY 2024 13:04 TO: 12 JUN 2024 23:59

ED/A2681/24

+ THE FLW TEL NUMBERS FOR INDIVIDUAL AVIATION WEATHER BRIEFINGS MAY BE TEMPORARILY NOT AVBL:

+49 (0) 9001 0 77 22 0

+49 (0) 9001 0 77 22 1

+49 (0) 9001 0 77 22 2

+49 (0) 9001 0 77 22 3

+49 (0) 9001 0 77 22 4

+49 (0) 9001 0 77 22 5.

FROM: 18 MAY 2024 12:00 TO: 21 MAY 2024 12:00 EST

ED/B0446/24

+ HAZARDOUS SITUATION IN IRAN

CIVIL GERMAN AIR OPERATORS ARE RECOMMENDED NOT TO ENTER FIR TEHRAN

(OIIX). POTENTIAL RISK FROM ANTI-AVIATION WEAPONRY AND MILITARY

OPERATIONS.

THIS NOTAM OVERRULES THE RECOMMENDATION PROVIDED IN AIC 06/24.

FROM: 18 MAY 2024 00:00 TO: 14 JUN 2024 23:59

ED/B0439/24

- BELARUSIAN AIR CARRIERS (INCLUDING MARKETING CARRIERS) ARE PROHIBITED TO ENTER THE AIRSPACE OF GERMANY. EXCLUDED FROM THIS BAN ARE AIRCRAFT IN DISTRESS, FLIGHTS FOR HUMANITARIAN REASONS, MEDEVAC AND DISASTER AND RELIEF FLIGHTS.

FROM: 06 MAY 2024 15:15 TO: 06 AUG 2024 23:59 EST

ED/B0388/24

- NO RADAR SERVICE BY BREMEN ACC FOR OAT ARR AND DEP WITHOUT PPR TO/FROM SCHLESWIG ETNS, NORDHOLZ ETMN AND HOHN ETNH WHEN CORRESPONDING MILITARY APP IS NOT ACTIVE. PPR CAN BE RECEIVED ON DAY BEFORE FLIGHT FROM LOCAL MILITARY ATC.

FROM: 02 MAY 2024 06:01 TO: 02 AUG 2024 23:59 EST

ED/B0330/24

- INFORMATION: EU RESTRICTIVE MEASURES ON BELARUS ALSO APPLY TO BELAERONAVIGATSIA, THE STATE-OWNED BELARUSSIAN AIR TRAFFIC SERVICE PROVIDER.

VIOLATIONS OF THE RELEVANT LEGAL ACTS (AS PUBLISHED IN THE OFFICIAL JOURNAL OF THE EU, 21 JUNE 2021, P. 1 ET SEQQ. MAY BE SUBJECT TO PENALTIES OR FINES IN GERMANY.

FROM: 15 APR 2024 14:15 TO: 15 JUL 2024 23:59 EST

ED/B0268/24

- MILITARY INVASION OF UKRAINE BY RUSSIAN FEDERATION.

REROUTINGS, EXTENDED ROUTE PORTIONS BELOW FL245 AND DELAY MAY BE EXPECTED WITHIN LOWER AND UPPER GERMAN AIRSPACE

DUE TO AIRSPACE RESTRICTIONS FOR THE EXECUTION OF MILITARY MISSIONS.

IT IS RECOMMENDED TO CONSIDER THE USE OF EXTRA-FUEL.

FROM: 03 APR 2024 14:15 TO: 02 JUL 2024 23:59 EST

ED/B0237/24

- GPS UNRELIABLE AND MAY BE NOT AVBL IN EASTERN PART OF FIR EDWW.

FROM: 13 MAR 2024 12:13 TO: 13 JUN 2024 12:00 EST

ED/B0166/24

- KARLSRUHE UAC USES THE EUROCONTROL LOGON LIST TO STABILIZE CPDLC PERFORMANCE. ALL LOGON LISTED ACFT SHALL LOG ON TO KARLSRUHE UAC. DATA LINK ADDRESS OF KARLSRUHE UAC IS EDUU. NOT LOGON LISTED ACFT SHALL NOT TRY TO LOGON TO EDUU. LOGON FORWARDING FOR NOT LOGON LISTED ACFT WILL NOT BE PERFORMED. ALL OPERATORS ARE INVITED TO APPLY FOR LOGON LIST ENTRY VIA THE PUBLISHED EUROCONTROL PROCESS (AIP GERMANY PAGES GEN 3.4-70 THRU GEN 3.4-74 REFER).

FROM: 07 MAR 2024 11:59 TO: 06 JUN 2024 23:59 EST

ED/B0140/24

CONTINUES ON NEXT PAGE

ISSUED: 20 MAY 2024 18:00 UTC PAGE: 11(26)  
 - MILITARY INVASION OF UKRAINE BY RUSSIAN FEDERATION:

NOTE 1: ALL AIRCRAFT OWNED, CHARTERED OR OPERATED BY CITIZENS OF THE RUSSIAN FEDERATION OR OTHERWISE CONTROLLED BY NATURAL OR LEGAL PERSONS OR ENTITY FROM THE RUSSIAN FEDERATION AND OPERATORS HOLDING AIR OPERATOR CERTIFICATE (AOC) ISSUED BY THE RUSSIAN FEDERATION AUTHORITIES ARE PROHIBITED TO ENTER, EXIT OR OVERFLY GERMAN AIRSPACE EXCEPT HUMANITARIAN FLIGHTS WITH THE PERMISSION OF THE GERMAN MINISTRY FOR DIGITAL AND TRANSPORT AND IN CASE OF EMERGENCY LANDING OR EMERGENCY OVERFLIGHT. REQUESTS FOR HUMANITARIAN FLIGHTS SHALL BE SENT TO HUM-FLIGHTS(AT)DFS.DE WITH DATE, EOBT, ADEP AND ADES.

NOTE 2: AIRCRAFT OPERATORS OF NON-SCHEDULED FLIGHTS BETWEEN RUSSIA AND GERMANY, OPERATED DIRECTLY OR VIA A THIRD COUNTRY, MUST NOTIFY ALL RELEVANT INFORMATION CONCERNING THE FLIGHT PRIOR TO THEIR OPERATION AND AT LEAST 48 HOURS IN ADVANCE TO THE FEDERAL MINISTRY OF DIGITAL AND TRANSPORT. REQUIRED DOCUMENTS: FLIGHT PLAN, GENDEC, PAX LIST, IN CASE OF CARGO FREIGHT LIST AND AIR WAYBILL, COPY OF IDENTIFICATION DOCUMENTS AND VISAS OF ALL PASSENGERS AND CREW ON BOARD, CHARTER CONTRACT FOR THE AIRCRAFT, COST BEARER OF THE FLIGHT (IF A LEGAL ENTITY: DETAILS OF THE NATURAL PERSON ULTIMATELY RESPONSIBLE FOR FINANCIAL TRANSACTION IN THE LEGAL ENTITY), COPY OF RUSSIAN AUTHORISATION FOR THE USE OF RUSSIAN AIRSPACE. IN CASE OF HOSP OR MEDIVAC FLIGHTS CONFIRMATION OF RECEIVING HOSPITAL.

NOTE 3: CONTACT FOR NOTIFICATION AND DOCUMENTS  
 GERMANY-AVIATION-SANCTIONS(AT)BMDV.BUND.DE.  
 FROM: 28 FEB 2024 08:16 TO: 28 MAY 2024 08:00 EST ED/B0121/24

- A) EDAY  
 CRANE IN DEP SECTOR RWY 23 FOR ALL IFR DEP.  
 PSN 523412N 0135340E. ELEV 351FT/114FT AGL. NOT MARKED, NOT LIGHTED.  
 FROM: 12 MAR 2024 06:00 TO: 12 JUN 2024 23:59 ED/C0823/24

- A) EDXX  
 GREIFSWALD UNIVERSITAETSMEDIZIN  
 2 CRANES 300M S HELIPAD PSN 540508N 0132428E AND 540507N 0132428E.  
 MAX ELEV 180FT/160FT AGL, DAY AND NIGHT MARKED.  
 FROM: 30 APR 2024 08:03 TO: 31 JUL 2024 23:59 ED/E1420/24

- A) EDXX  
 KARLSBURG  
 OBST (TREES) WITHIN DEP SECTOR 317, 40M FROM ARP. ELEV 180FT/65FT  
 AGL.  
 FROM: 05 APR 2024 09:30 TO: 04 JUL 2024 19:39 ED/E1087/24

- A) EDXX  
 KARLSBURG  
 OBST (TREES, LANTERN) WITHIN DEP SECTOR 137, 13M-95M FROM ARP. ELEV  
 180FT/65FT AGL.  
 FROM: 05 APR 2024 09:30 TO: 04 JUL 2024 19:39 ED/E1085/24

- TRIGGER NOTAM - AIP SUP IFR 22/24 WIE - UNTIL FURTHER NOTICE.  
 LIST OF TEMPO OBSTACLES WHICH ARE NOT PUBLISHED IN THE AIP.  
 FROM: 16 MAY 2024 06:42 TO: 30 MAY 2024 23:59 ED/F1626/24

- HIGH CRANE BERLIN-NEUKOELLN, PSN 522819N 0132729E.  
 ELEV 616FT/506FT AGL. DAY AND NIGHT MARKED.  
 SUP AIP IFR AND VFR CONTAINING TEMP OBST WILL BE AMENDED.  
 FROM: 14 MAY 2024 13:36 TO: 10 JUL 2024 23:59 ED/F1606/24

CONTINUES ON NEXT PAGE

ISSUED: 20 MAY 2024 18:00 UTC PAGE: 12(26)  
 - OBST LGT INDUSTRIAL SYSTEM BERLIN-LICHTENBERG 523113N 0133119E  
 OUT OF SERVICE. AIP ENR 5.4 BERLIN NR. 35 REFERS.  
 FROM: 13 MAY 2024 10:31 TO: 26 MAY 2024 23:59 ED/F1579/24

- OBST LGT WINDPARK LUCKAU/DUBEN, KARCHE UND ALTE HEIDE  
 515310N 0134527E OUT OF SERVICE.  
 AIP ENR 5.4 BRANDENBURG NR. 585 REFERS.  
 FROM: 08 MAY 2024 16:29 TO: 22 MAY 2024 23:59 ED/F1542/24

- OBST LGT WINDPARK DAHME/MARK, ROSENTHAL 515227N 0132926E OUT OF  
 SERVICE. AIP ENR 5.4 BRANDENBURG NR. 567 REFERS.  
 FROM: 28 APR 2024 03:42 TO: 28 MAY 2024 23:59 ED/F1413/24

- WINDMILL PSN TOWN WERNEUCHEN/KRUMMENSEE.  
 523634N 0134148E. ELEV 996FT/752FT AGL. DAY AND NIGHT MARKED.  
 FROM: 17 APR 2024 00:00 TO: 17 JUL 2024 23:59 ED/F1274/24

- WINDPARK (3 TURBINES) PSN 515931N 0134315E, WALDOW-BRAND.  
 ELEV 995FT/821FT AGL. DAY AND NIGHT MARKED.  
 FROM: 29 APR 2024 00:00 TO: 29 JUL 2024 23:59 ED/F1217/24

- WINDMILL PSN TOWN PRENZLAU/BLINDOW.  
 532042N 0135352E. ELEV 932FT/752FT AGL. DAY AND NIGHT MARKED.  
 FROM: 16 APR 2024 00:00 TO: 16 JUL 2024 23:59 ED/F0991/24

- WINDPARK (2 TURBINES) TOWN NIEDERER FLAEMING/SCHLENZER AT PSN  
 515824N 0131734E. ELEV 1182FT/821FT AGL. DAY AND NIGHT MARKED.  
 FROM: 01 APR 2024 00:00 TO: 01 JUL 2024 23:59 ED/F0884/24

- WINDPARK (4 TURBINES) NEAR TOWN LIEPEN, PSN 535233N 0132706E.  
 ELEV 817FT/783FT AGL. DAY AND NIGHT MARKED.  
 FROM: 11 MAR 2024 00:00 TO: 11 JUN 2024 23:59 ED/F0660/24

- OFFSHORE WINDPARK (50 WINDMILLS) PSN AROUND 544948N 0135130E,  
 29NM NE TRT DME. ELEV 637FT/637FT AGL. DAY AND NIGHT MARKED.  
 FROM: 08 MAR 2024 00:00 TO: 08 JUN 2024 23:59 ED/F0562/24

>>>> EDMM/MUENCHEN FIR <<<<  
 + ED/B0446/24 IN SECTION EN-ROUTE / EDWW/BREMEN FIR  
 + ED/B0439/24 IN SECTION EN-ROUTE / EDWW/BREMEN FIR  
 + ED/B0388/24 IN SECTION EN-ROUTE / EDWW/BREMEN FIR  
 + ED/B0268/24 IN SECTION EN-ROUTE / EDWW/BREMEN FIR  
 + ED/B0237/24 IN SECTION EN-ROUTE / EDWW/BREMEN FIR

- PUBLICATION OF CTA/UTA IN DELEGATED AIRSPACE OVER AUSTRIAN  
 TERRITORY:  
 IN GERMAN AIP CTA/UTA DATA ARE PUBLISHED IN ENR 2.1. EVEN SO CTA/UTA  
 ARE DESCRIBED CONSISTING OF THE FOLLOWING SECTORS, MUENCHEN CTA AND  
 KARLSRUHE UTA END AT THE GERMAN-AUSTRIAN BORDER AND ARE NOT VALID  
 OVERHEAD WIEN FIR.  
 PUBLISHED BOUNDARIES OF ATC SECTORS EDUUALP 14-44, EDUUCHI 14-44,  
 EDMMZUG, EDMMTEG, EDMMTRU AND EDMMSTA ARE NOT AFFECTED.  
 (AIP GERMANY PAGES ENR 2.1-84FF REFERS).  
 FROM: 07 MAR 2024 12:04 TO: 06 JUN 2024 23:59 EST ED/B0141/24

+ ED/B0140/24 IN SECTION EN-ROUTE / EDWW/BREMEN FIR  
 + ED/B0121/24 IN SECTION EN-ROUTE / EDWW/BREMEN FIR

CONTINUES ON NEXT PAGE

ISSUED: 20 MAY 2024 18:00 UTC PAGE: 13(26)  
 - OBST LGT WINDPARK PAFFRODA/DOERNTHAL 504500N 0132106E OUT OF SERVICE. AIP ENR 5.4 SACHSEN NR. 125 REFERS.  
 FROM: 17 APR 2024 06:04 TO: 03 JUN 2024 23:59 ED/F1287/24

- WINDMILL NEAR TOWN DIPPOLDISWALDE/SADISDORF, PSN 504949N 0133823E. ELEV 2592FT/657FT AGL. DAY AND NIGHT MARKED.  
 FROM: 18 MAR 2024 00:00 TO: 18 JUN 2024 23:59 ED/F0739/24

- OBST LGT GROUP OF CHIMNEYS PLESSA 512817N 0133643E OUT OF SERVICE. AIP ENR 5.4 BRANDENBURG NR. 34 REFERS.  
 FROM: 28 FEB 2024 05:38 TO: 28 MAY 2024 23:59 ED/F0717/24

>>>> LKAA/FIR PRAHA <<<<  
 - AIP SUP 4/24 - TEMPORARY RESERVED AREAS FOR INTERNATIONAL MILITARY AIR EXERCISE LION EFFORT 2024  
 - IN THE CHART CHANGE: LION 3 FL245/1000FT AGL  
 FROM: 22 APR 2024 09:21 TO: 24 MAY 2024 15:00 LK/A0477/24

+ A) LKCV  
 MAPP JOINED WITH MTWR, ATS PROVIDED BY MTWR CASLAV ON 134,205 CHANNEL. PAR SERVICES NOT PROVIDED.  
 FROM: 20 MAY 2024 15:30 TO: 21 MAY 2024 06:00 LK/B1197/24

+ A) LKPD  
 LKPD - MAPP JOINED WITH MTWR. ATS PROVIDED BY MTWR ON CHANNEL 120,155.  
 SCHEDULE: DAILY 2000-0600  
 FROM: 20 MAY 2024 20:00 TO: 24 MAY 2024 06:00 LK/B1185/24

>>>> LOVV/WIEN FIR <<<<  
 + A) LOWK  
 TOWER CRANE ERECTED AT KARL FRIEDRICH GAUSS STRASSE 36A, 9020 KLAGENFURT  
 PSN: 463815N 0141917E  
 ELEV: 489M/1605FT AMSL  
 HEIGHT ABOVE GND: 25M/82FT AGL  
 OBST DAY MARKED : YES  
 OBST NIGHT MARKED : NO  
 FROM: 20 MAY 2024 12:32 TO: 27 MAY 2024 21:30 LO/A1054/24

+ SER HOURS OF MILITARY CONTROL CENTER MCC (WIEN) ARE:  
 MAY 20 0700-1630  
 MAY 21 0600-1630  
 MAY 22 0600-1630  
 MAY 23 0600-1630  
 MAY 24 0600-1630  
 MAY 25 0700-1630  
 MAY 26 0700-1630  
 REF AIP AUSTRIA, ENR 1.1, ITEM 2.8.2.4.2.  
 FROM: 20 MAY 2024 07:00 TO: 26 MAY 2024 16:30 LO/A1037/24

CONTINUES ON NEXT PAGE



ISSUED: 20 MAY 2024 18:00 UTC PAGE: 14(26)

- METAR, LOCAL ROUTINE AND SPECIAL REPORTS ARE PREPARED IN THREE DIFFERENT QUALITY LEVELS AS PUBLISHED IN THE AIP UNDER GEN 3.5 AND ANNOUNCED AS FOLLOWS:

HUMAN OBS: METEOROLOGICAL REPORTS WHICH ARE QUALITY CONTROLLED BY A HUMAN OBSERVER ON SITE. THEY ARE NOT MARKED WITH THE LABEL 'AUTO' AND ALWAYS DISSEMINATED WITH TREND AND, WHERE APPROPRIATE, WITH SUPPLEMENTARY INFORMATION.

AUTO REMOTE OBS: METEOROLOGICAL REPORTS WHICH ARE QUALITY CONTROLLED BY A REMOTE STATION WITH THE HELP OF CAMERAS. THEY ARE MARKED WITH THE LABEL 'AUTO' AND ALWAYS DISSEMINATED WITH TREND AND, WHERE APPROPRIATE WITH SUPPLEMENTARY INFORMATION.

AUTO OBS: METEOROLOGICAL REPORTS WHICH ARE NOT QUALITY CONTROLLED. THEY ARE MARKED WITH THE LABEL 'AUTO' AND DISSEMINATED WITHOUT TREND AND WITHOUT SUPPLEMENTARY INFORMATION.

FROM: 15 MAY 2024 10:20 TO: 10 JUL 2024 23:59 LO/A1026/24

- FOR EN-ROUTE OPERATIONS THE RESPECTIVE VOR SHALL BE SELECTED FOR NAVIGATION INSTEAD OF THE NDB IN CASE OF HOMONYMOUS IDENTIFIERS. THIS APPLIES TO LNZ AND KFT.

FLIGHT CREWS ARE ADVISED TO MONITOR THE CORRECT SELECTION OF THE VOR FOR EN-ROUTE OPERATIONS. IN CASE THE USAGE OF THE RESPECTIVE NDB IS REQUIRED, ATC SHALL BE INFORMED UPON INITIAL CONTACT.

FROM: 15 MAY 2024 09:34 TO: 08 AUG 2024 10:00 EST LO/A1024/24

- REF AIP AUSTRIA, GEN 3.4 ITEM 3.4.

INCREASED CPDLC USAGE WILL BE ENDEAVOURED BY ATC IN THE AREA OF RESPONSIBILITY OF ACC WIEN AND APP LOWW.

ALL DATA LINK EQUIPPED AIRCRAFT (CPDLC ATN VDL MODE 2) ARE REQUESTED TO LOG ON TO ACC WIEN / APP WIEN. THE DATA LINK ADDRESS FOR ACC WIEN/ APP WIEN IS LOVV.

FLIGHT CREWS SHALL EXPECT TO RECEIVE UPLINK MESSAGES ESPECIALLY IN SITUATIONS OF HIGH RTF FREQUENCY LOAD AND ARE REQUESTED TO REACT TO THEM ASAP.

FROM: 15 MAY 2024 09:32 TO: 07 AUG 2024 10:00 EST LO/A1023/24

- A) LOWK

MOBILE CRANE ERECTED  
ST. VEITERSTRASSE 141, 9020 KLAGENFURT

PSN: 463843N 0141850E

ELEV: 475M/1559FT AMSL

HEIGHT ABOVE GND: 25M/82FT AGL

OBST DAY MARKED: YES

OBST NIGHT MARKED: YES

FROM: 13 MAY 2024 04:00 TO: 15 JUN 2024 20:30 LO/A1001/24

- A) LOWL

CRANES ERECTED AT PASCHING

PSN: 481522N0141155E

MAX HEIGHT ABOVE GND 25M/82FT

ELEVATION 323M/1060FT

OBST DAY AND NIGHT MARKED

FROM: 13 APR 2024 00:00 TO: 30 MAY 2024 16:00 LO/A0749/24

CONTINUES ON NEXT PAGE

ISSUED: 20 MAY 2024 18:00 UTC PAGE: 15(26)  
 - MILITARY INVASION OF UKRAINE BY RUSSIAN FEDERATION: ALL RUSSIAN REGISTERED AIRCRAFT AND AIRCRAFT OWNED, CHARTERED OR OPERATED BY NATURAL OR LEGAL PERSONS FROM THE RUSSIAN FEDERATION OR BY OPERATORS HOLDING AIR OPERATOR CERTIFICATE (AOC) ISSUED BY THE RUSSIAN FEDERATION AUTHORITIES ARE PROHIBITED TO ENTER, EXIT OR OVERFLY AUSTRIAN AIRSPACE EXCEPT HUMANITARIAN, SAR AND LEASED AIRCRAFT ONE-WAY RETURN FLIGHTS WITH THE PERMISSION OF THE APPROPRIATE AUSTRIAN AUTHORITIES AND IN CASE OF EMERGENCY LANDING OR EMERGENCY OVERFLIGHT. ALL AIRCRAFT OPERATORS OF NON-SCHEDULED FLIGHTS (PRIVATE AND COMMERCIAL) BETWEEN RUSSIA AND AUSTRIA, OPERATED DIRECTLY OR VIA A THIRD COUNTRY, SHALL NOTIFY ALL RELEVANT INFORMATION CONCERNING THE FLIGHT, AT LEAST 48 HOURS IN ADVANCE TO AUSTRO CONTROL. CONTACT: FLIGHTPERMISSION(AT)AUSTROCONTROL.AT  
 FROM: 10 APR 2024 00:00 TO: 09 JUL 2024 23:59 LO/A0718/24

- TRIGGER NOTAM - PERM AIRAC AIP AMDT 283/24 WEF16MAY2024.  
 - ATC SURVEILLANCE MINIMUM ALTITUDE CHART - ICAO AUSTRIA,  
 - FREE ROUTE AIRSPACE (FRA) - INDEX CHART / SLOVENIAN AUSTRIAN PART OF SECSI FRA INCLUDING LOWEST AVAILABLE LEVEL (LAL),  
 - FREE ROUTE AIRSPACE (FRA) - INDEX CHART / SOUTH EAST COMMON SKY INITIATIVE (SECSI) FRA,  
 - IFR ENROUTE MINIMA - INDEX CHART  
 FROM: 16 MAY 2024 00:00 TO: 29 MAY 2024 23:59 LO/A0667/24

- TRIGGER NOTAM - PERM AIRAC AIP AMDT 283/24 WEF16MAY2024.  
 TEMPORARY RESERVED AIRSPACES - INDEX CHART  
 FROM: 16 MAY 2024 00:00 TO: 29 MAY 2024 23:59 LO/A0666/24

- A) LOLI  
 CRANE ERECTED  
 AT PSN: 474223N 0133733E (APRX 200M NE OF HELIPOINT)  
 HEIGHT ABOVE GND : 38M/125FT AGL  
 OBST DAY MARKED : NO  
 OBST NIGHT MARKED : YES  
 FROM: 25 APR 2024 06:03 TO: 30 JUN 2024 23:59 LO/B0787/24

- A) LOLH  
 CHECK NEW FREQUENCY AD LOLH-HOFKIRCHEN 134,540  
 FROM: 21 MAR 2024 07:56 TO: 20 MAY 2024 23:59 LO/B0518/24

- CRANE ERECTED AT LINZ GARNISONSTRASSE 1  
 PSN: 481819N 0141824E  
 ELEV: 307M/1008FT AMSL  
 HEIGHT ABOVE GND : 49M/161FT AGL  
 OBST DAY MARKED : NO  
 OBST NIGHT MARKED : YES  
 FROM: 29 APR 2024 00:00 TO: 26 JUL 2024 09:00 EST LO/B0489/24

- A) LOLA  
 MOBILE CRANE ERECTED AT HELIPAD KEPLER UNIVERSITAETSKLINIKUM (MED CAMPUS 3)  
 ELEV: 321M/1054FT AMSL  
 HEIGHT ABOVE GND: 60M/197FT AGL  
 PSN 1: 481816N 0141819E  
 PSN 2: 481813N 0141818E  
 PSN 3: 481812N 0141818E  
 PSN 4: 481812N 0141824E  
 PSN 5: 481812N 0141824E  
 PSN 6: 481816N 0141824E  
 FROM: 12 MAR 2024 06:10 TO: 10 JUN 2024 15:00 EST LO/B0424/24

CONTINUES ON NEXT PAGE

ISSUED: 20 MAY 2024 18:00 UTC

PAGE: 16(26)

- A) LOXA

CRANE ERECTED AT TRAUTNFELS PSN 473128N0140503E

HGT ABOVE GND: 28M/92FT AGL

ELEV: 672M/2205FT AMSL

OBST DAY MARKED: YES

OBST NIGHT MARKED: YES

FROM: 07 MAR 2024 06:00 TO: 03 JUN 2024 14:00

LO/B0384/24

&gt;&gt;&gt;&gt; LJLA/LJUBLJANA FIR &lt;&lt;&lt;&lt;

- MILITARY INVASION OF UKRAINE BY RUSSIAN FEDERATION:

ALL RUSSIAN REGISTERED AIRCRAFT AND AIRCRAFT OWNED, CHARTERED OR OPERATED BY NATURAL OR LEGAL PERSONS FROM THE RUSSIAN FEDERATION AND ALL OPERATORS HOLDING AIR OPERATOR CERTIFICATE (AOC) ISSUED BY THE RUSSIAN FEDERATION AUTHORITIES ARE PROHIBITED TO ENTER, EXIT OR OVERFLY SLOVENIAN AIRSPACE EXCEPT HUMANITARIAN, SAR AND LEASED AIRCRAFT ONE-WAY RETURN FLIGHTS WITH THE PERMISSION OF THE MINISTRY OF INFRASTRUCTURE AND IN CASE OF EMERGENCY LANDING OR EMERGENCY OVERFLIGHT.

FROM: 17 MAY 2024 11:43 TO: 16 AUG 2024 22:00 EST

LJ/A0801/24

- MILITARY INVASION OF UKRAINE BY RUSSIAN FEDERATION.

SLOVENIAN AIR OPERATORS AND OWNERS OF AIRCRAFT REGISTERED IN SLOVENIA SHALL NOT ENTER UIR KYIV (UKBU), FIR LVIV (UKLV), FIR KYIV (UKBV), FIR DNIPROPETROVSK (UKDV), FIR SIMFEROPOL (UKFV), FIR ODESA (UKOV), FIR ROSTOV (URRV). SAID OPERATORS AND AIRCRAFT OWNERS SHALL ALSO AVOID FLIGHT OPERATIONS WITHIN THE BUFFER ZONE EXTENDING OUT TO 200NM ALONG THE UKRAINE/RUSSIA BORDER. OPERATIONS WITHIN THE FIR CHISINAU (LUUU) AIRSPACE SHALL ONLY BE UNDERTAKEN IN COMPLIANCE WITH APPLICABLE AERONAUTICAL PUBLICATIONS ISSUED BY REPUBLIC OF MOLDOVA. OPERATORS ARE REMINDED THAT OPERATIONS WITHIN FIR MINSK (UMMV) ARE PROHIBITED IN ACCORDANCE WITH EASA SAFETY DIRECTIVES SD-2021-02 IN SD-2021-03. ADDITIONAL RISK ASSESSMENT AND FLIGHT PLANNING DECISIONS SHALL BE TAKEN BEFORE OPERATING IN THE FOLLOWING AIRSPACE: MOSCOW (UUWV).

FROM: 17 MAY 2024 11:38 TO: 16 AUG 2024 22:00 EST

LJ/A0800/24

- TRIGGER NOTAM - PERM AIRAC AMDT 134/2024

EFFECTIVE 16 MAY 2024

- SECSI FRA CHANGES

FROM: 16 MAY 2024 00:00 TO: 29 MAY 2024 23:59

LJ/A0547/24

- ALL FLIGHTS TO/FROM AIRPORTS OF THE REPUBLIC OF SLOVENIA,

OR OVERFLYING SLOVENIAN TERRITORY (FIR LJUBLJANA), ARE

NOT ALLOWED IF AIRCRAFT ARE OPERATED BY BELARUSSIAN AIR

CARRIERS AND/OR REGISTERED IN BELARUS EXCEPT FOR

AIRCRAFT IN EMERGENCY OR HUMANITARIAN FLIGHTS.

FROM: 29 FEB 2024 14:10 TO: 31 MAY 2024 12:00 EST

LJ/A0269/24

- A) LJLJ

VOR/DME ILB FREQ 114.800MHZ/CH 95X U/S.

FROM: 28 FEB 2024 12:25 TO: 31 MAY 2024 14:00 EST

LJ/A0265/24

- A) LJHL

MARKED AND LIGHTED CRANE ERECTED AT

LOCATION: 460315.77N 0143116.35E (UKC LJUBLJANA HOSPITAL)

HEIGHT: 59.5M

ELEVATION: 348.46M AMSL

RADIUS: 61.3M

FROM: 09 MAY 2024 07:04 TO: 12 JUL 2024 15:00 EST

LJ/B0225/24

CONTINUES ON NEXT PAGE

ISSUED: 20 MAY 2024 18:00 UTC PAGE: 17(26)

- A) LJCE

HOLDING NDB CL NOT AVAILIBILE. SHALL NOT BE USED. REF AIP

SLOVENIA LJCE AD 2.24.12-5

FROM: 20 MAR 2024 10:17 TO: 19 JUN 2024 23:59 EST LJ/B0099/24

>>>> LDZO/ZAGREB FIR/UIR <<<<

- WIDE AREA MULTILATERATION SYSTEM (WAM) OUT OF SERVICE.

FROM: 16 MAY 2024 06:26 TO: 01 JUL 2024 23:59 EST LD/A1179/24

- UKRAINIAN CRISIS:

MILITARY INVASION OF UKRAINE BY RUSSIAN FEDERATION.

CROATIAN AIR OPERATORS AND OWNERS OF AIRCRAFT REGISTERED IN CROATIA SHALL NOT ENTER UIR KYIV (UKBU), FIR LVIV (UKLV), FIR KYIV (UKBV), FIR DNIPROPETROVSK (UKDV), FIR SIMFEROPOL (UKFV), FIR ODESA (UKOV), FIR ROSTOV-ON-DON (URRV).

SAID OPERATORS AND AIRCRAFT OWNERS SHALL ALSO AVOID FLIGHT OPERATIONS WITHIN THE BUFFER ZONE EXTENDING OUT TO 200NM ALONG THE UKRAINE/RUSSIA BORDER. OPERATIONS WITHIN THE FIR CHISINAU (LUUU) AIRSPACE SHALL ONLY BE UNDERTAKEN IN COMPLIANCE WITH APPLICABLE AERONAUTICAL PUBLICATIONS ISSUED BY REPUBLIC OF MOLDOVA.

OPERATORS ARE REMINDED THAT OPERATIONS WITHIN FIR MINSK (UMMV) ARE PROHIBITED IN ACCORDANCE WITH EASA SAFETY DIRECTIVES SD-2021-02 AND SD-2021-03.

ADDITIONAL RISK ASSESSMENT AND FLIGHT PLANNING DECISIONS SHALL BE TAKEN BEFORE OPERATING IN THE FOLLOWING AIRSPACE: MOSCOW (UUWV).

FROM: 30 APR 2024 10:25 TO: 30 JUL 2024 23:59 EST LD/A1044/24

- ALL FLIGHTS TO/FROM AIRPORTS OF THE REPUBLIC OF CROATIA OR OVERFLYING CROATIAN TERRITORY ARE NOT ALLOWED IF AIRCRAFT ARE OPERATED BY BELARUSSIAN AIR CARRIERS AND/OR REGISTRATED IN BELARUS EXCEPT FOR AIRCRAFT IN EMERGENCY OR HUMANITARIAN FLIGHTS.

FROM: 12 APR 2024 06:28 TO: 12 JUL 2024 12:00 EST LD/A0883/24

- TRIGGER NOTAM - PERM AIRAC AIP AMDT 004/2024 WEF 16 MAY 2024

- RADAR SERVICES - WAM SYSTEM ADDED

- FLIGHT PLANNING - EN-ROUTE HORIZONTAL FLIGHT IN TRANSITION LAYER RESTRICTION ADDED

- FRA RELEVANCE FOR KOFER CHANGED

- NEW TRA FBZ FOR MIL USE ONLY ESTABLISHED

- NEW DANGER AREA OVER HIGH SEAS FBZ FOR HEAVY MIL AIR ACTIVITY ESTABLISHED

- NEW INDEX CHARTS - PROHIBITED, RESTRICTED AND DANGER AREAS, MILITARY EXERCISE AND TRAINING AREAS, TRA AND TSA, FBZ - MILITARY EXERCISE AND RAINING AREAS, TRA AND TSA AND FREE ROUTE AIRSPACE SECSI FRA.

FROM: 16 MAY 2024 00:00 TO: 29 MAY 2024 23:59 LD/A0805/24

- A) LDSP

MINIMUM VECTORING ALTITUDE OF SECTOR 15 CHANGED TO 3700FT AMSL.

REF AIP LDSP AD 2.24.11 ATCSMAC-1

FROM: 21 MAR 2024 00:00 TO: PERM LD/A0476/24

+ LD/A0426/24 IN SECTION AERODROMES / LDZD/ZADAR / ZEMUNIK

+ LD/A0425/24 IN SECTION AERODROMES / LDZD/ZADAR / ZEMUNIK

+ LD/A0424/24 IN SECTION AERODROMES / LDZD/ZADAR / ZEMUNIK

+ LD/A0423/24 IN SECTION AERODROMES / LDZD/ZADAR / ZEMUNIK

+ LD/A0422/24 IN SECTION AERODROMES / LDZD/ZADAR / ZEMUNIK

CONTINUES ON NEXT PAGE

ISSUED: 20 MAY 2024 18:00 UTC PAGE: 18(26)  
+ LD/A0421/24 IN SECTION AERODROMES / LDZD/ZADAR / ZEMUNIK  
+ LD/A0420/24 IN SECTION AERODROMES / LDZD/ZADAR / ZEMUNIK  
+ LD/A0419/24 IN SECTION AERODROMES / LDZD/ZADAR / ZEMUNIK  
+ LD/A0418/24 IN SECTION AERODROMES / LDZD/ZADAR / ZEMUNIK  
+ LD/A0417/24 IN SECTION AERODROMES / LDZD/ZADAR / ZEMUNIK  
+ LD/A0416/24 IN SECTION AERODROMES / LDZD/ZADAR / ZEMUNIK  
+ LD/A0415/24 IN SECTION AERODROMES / LDZD/ZADAR / ZEMUNIK  
+ LD/A0414/24 IN SECTION AERODROMES / LDZD/ZADAR / ZEMUNIK  
+ LD/A0413/24 IN SECTION AERODROMES / LDZD/ZADAR / ZEMUNIK  
+ LD/A0412/24 IN SECTION AERODROMES / LDZD/ZADAR / ZEMUNIK  
+ LD/A0411/24 IN SECTION AERODROMES / LDZD/ZADAR / ZEMUNIK  
+ LD/A0410/24 IN SECTION AERODROMES / LDZD/ZADAR / ZEMUNIK  
+ LD/A0409/24 IN SECTION AERODROMES / LDZD/ZADAR / ZEMUNIK  
+ LD/A0408/24 IN SECTION AERODROMES / LDZD/ZADAR / ZEMUNIK  
+ LD/A0407/24 IN SECTION AERODROMES / LDZD/ZADAR / ZEMUNIK  
+ LD/A0406/24 IN SECTION AERODROMES / LDZD/ZADAR / ZEMUNIK  
+ LD/A0405/24 IN SECTION AERODROMES / LDZD/ZADAR / ZEMUNIK  
+ LD/A0404/24 IN SECTION AERODROMES / LDZD/ZADAR / ZEMUNIK  
+ LD/A0403/24 IN SECTION AERODROMES / LDZD/ZADAR / ZEMUNIK  
+ LD/A0402/24 IN SECTION AERODROMES / LDZD/ZADAR / ZEMUNIK

- UKRAINIAN CRISIS:

ALL AIRCRAFT OWNED, CHARTERED OR OPERATED OR OTHERWISE CONTROLLED BY CITIZENS OF THE RUSSIAN FEDERATION AND ALL OPERATORS HOLDING AIR OPERATOR CERTIFICATE (AOC) ISSUED BY THE RUSSIAN FEDERATION AUTHORITIES ARE PROHIBITED TO ENTER, EXIT OR OVERFLY CROATIAN AIRSPACE (ZAGREB FIR) EXCEPT HUMANITARIAN, SAR AND LEASED AIRCRAFT ONE-WAY RETURN FLIGHTS WITH THE PERMISSION OF THE MINISTRY OF THE SEA, TRANSPORT AND INFRASTRUCTURE AND IN CASE OF EMERGENCY LANDING OR EMERGENCY OVERFLIGHT.

FROM: 23 FEB 2024 07:34 TO: 23 MAY 2024 12:00 EST LD/A0338/24

>>>> LHCC/BUDAPEST FIR <<<<

+ MILITARY INVASION OF UKRAINE BY RUSSIAN FEDERATION  
ALL RUSSIAN REGISTERED AIRCRAFT AND ALL AIRCRAFT OWNED, CHARTERED OR OPERATED BY ANY RUSSIAN NATURAL OR LEGAL PERSON, OPERATORS HOLDING OPERATING LICENCE (OL) OR EQUIVALENT ISSUED BY THE RUSSIAN FEDERATION AUTHORITIES, INCLUDING AS A MARKETING CARRIER ARE PROHIBITED TO ENTER, EXIT OR OVERFLY HUNGARIAN AIRSPACE EXCEPT HUMANITARIAN, SAR AND LEASED AIRCRAFT ONE-WAY RETURN FLIGHTS WITH THE PERMISSION OF THE HUNGARIAN CAA AND IN CASE OF EMERGENCY LANDING OR EMERGENCY OVERFLIGHT.

FROM: 20 MAY 2024 06:45 TO: 03 JUN 2024 23:59 EST LH/A2533/24

CONTINUES ON NEXT PAGE

ISSUED: 20 MAY 2024 18:00 UTC PAGE: 19(26)

- MILITARY INVASION OF UKRAINE BY RUSSIAN FEDERATION  
ONGOING MILITARY ACTIVITY IN UKRAINE AND THE AIRSPACE WITHIN 200NM  
ALONG BORDER UKRAINE/RUSSIA IN THE MOSCOW FIR USE OF A WIDE RANGE OF  
GROUND AND AIRBORNE WARFARE SYSTEMS WHICH POSE A HIGH RISK FOR  
CIVIL FLIGHTS OPERATING AT ALL ALTITUDES AND FLIGHT LEVELS.  
AIR CARRIERS HOLDING OPERATING LICENCE ISSUED BY HUNGARY - PILOTS IN  
COMMAND OF ACFT CONDUCTING AIR SERVICES BY HUNGARIAN OPERATING  
LICENCE HOLDERS AND OPERATORS OF HUNGARIAN REGISTERED ACFT  
SHALL NOT ENTER FIR LVIV (UKLV), FIR KYIV (UKBV), UIR KYIV (UKBU),  
FIR DNIROPETROVSK (UKDV), FIR SIMFEROPOL (UKFV), FIR ODESA  
(UKOV), FIR ROSTOV-NA-DONU (URRV). SAID OPERATORS AND AIRCRAFT  
OWNERS SHALL ALSO AVOID FLIGHT OPERATIONS WITHIN THE BUFFER ZONE  
EXTENDING OUT TO 200NM ALONG THE UKRAINE/RUSSIA BORDER. OPERATIONS  
WITHIN THE FIR CHISINAU (LUUU) AIRSPACE SHALL ONLY BE UNDERTAKEN IN  
COMPLIANCE WITH APPLICABLE AERONAUTICAL PUBLICATIONS ISSUED BY  
REPUBLIC OF MOLDOVA. ADDITIONAL RISK ASSESSMENT AND FLIGHT PLANNING  
DECISIONS SHALL BE TAKEN BEFORE OPERATING IN FOLLOWING AIRSPACE:  
MOSCOW (UUWV).

FROM: 16 MAY 2024 11:54 TO: 30 MAY 2024 23:59 EST LH/A2444/24

- AIR CARRIERS HOLDING OPERATING LICENCE ISSUED BY HUNGARY - PILOTS  
IN COMMAND OF ACFT CONDUCTING AIR SERVICES BY HUNGARIAN OPERATING  
LICENCE HOLDERS AND OPERATORS OF HUNGARIAN REGISTERED ACFT ARE NOT  
PERMITTED TO ENTER MINSK FIR (UMMV) UNLESS THE USE OF THAT AIRSPACE  
IS DEEMED NECESSARY TO ENSURE SAFE OPERATION IN CASE OF UNFORESEEN  
CIRCUMSTANCES. FOREIGN AIR CARRIERS INBOUND AND OUTBOUND EU ARE  
RECOMMENDED TO AVOID BELARUS MINSK FIR (UMMV).

FROM: 14 MAY 2024 06:59 TO: 28 MAY 2024 23:59 EST LH/A2349/24

- ALL FLIGHTS TO/FROM AIRPORTS OF HUNGARY, OR OVERFLYING HUNGARIAN  
TERRITORY, ARE NOT ALLOWED IF AIRCRAFT ARE OPERATED BY BELARUSSIAN  
AIR CARRIERS AND/OR REGISTRATED IN BELARUS AND/OR INCLUDED IN THE  
REG EC NO 765/2006 EXCEPT FOR AIRCRAFT IN EMERGENCY OR HUMANITARIAN  
FLIGHTS.

FROM: 14 MAY 2024 06:45 TO: 28 MAY 2024 23:59 EST LH/A2348/24

+ LH/A1825/24 IN SECTION AERODROMES / LHBP/BUDAPEST/LISZT FERENC  
INTERNATIONAL AIRPORT

- ACFT CARRYING WEAPONS, AMMUNITION OR DANGEROUS GOODS SHALL PLAN  
TO LAND AT MILITARY AERODROMES.  
REF AIP AD 1.1.

FROM: 19 APR 2024 08:28 TO: PERM LH/A1770/24

- HUNGARIAN ATC SERVICE IS NOT ELIGIBLE TO GIVE ENTRY OR CROSSING  
CLEARANCE INTO THE UKRAINE AIRSPACE IN ANY CIRCUMSTANCES (E.G.  
DURING THUNDERSTORM AVOIDING ACTION) UNLESS AIRCRAFT IS EXEMPTED  
ACCORDING TO NOTAM REF NUMBER A0035/24 ISSUED BY UKKR NOF.  
HUNGARIAN ATS AND SEARCH AND RESCUE IS PROVIDED ONLY WITHIN BUDAPEST  
FIR. ATS IS NOT PROVIDED IN THE AIRSPACE OF UKRAINE ACCORDING TO  
NOTAM REF NUMBER A0035/24 ISSUED BY UKKR NOF. ENTERING INTO THE  
AIRSPACE OF UKRAINE CAN BE EXECUTED SOLELY AT PILOT DISCRETION,  
HUNGARIAN ATS CANNOT GUARANTEE THE CONTACT AND/OR THE APPROVAL OF  
THE UKRAINIAN ARMED FORCES FOR ENTERING INTO THE AIRSPACE OF  
UKRAINE, IRRESPECTIVE OF THE REASON.

FROM: 06 APR 2024 16:30 TO: 06 JUL 2024 23:59 EST LH/A1553/24

- TRIGGER NOTAM - PERM AIRAC AIP AMDT 003/2024 WEF 16 MAY 2024.  
AIRPORT NAMES AND DETAILS UPDATED ACCORDING TO THE NATIONAL AVIATION  
AUTHORITY.

ACC BUDAPEST SECTORS LISTED.

FROM: 16 MAY 2024 00:00 TO: 29 MAY 2024 23:59 LH/A1529/24

CONTINUES ON NEXT PAGE

ISSUED: 20 MAY 2024 18:00 UTC PAGE: 20(26)  
 - NATIONAL AIR SEARCH AND RESCUE SYSTEM AVAILABLE FACILITIES  
 CHANGED FROM MI-8/17 TO MI-17/H-145M.  
 FROM: 19 MAR 2024 07:00 TO: 18 JUN 2024 16:00 EST LH/A1167/24

## NAV WARNINGS

>>>> ESAA/SWEDEN FIR <<<<  
 - TRIGGER NOTAM - PERM AIRAC AIP AMDT 3/24 WEF 16 MAY 2024  
 ESD187 HULTSFRED WITHDRAWN.  
 LOWER: GND  
 UPPER: 1500FT AMSL  
 FROM: 16 MAY 2024 00:00 TO: 29 MAY 2024 23:59 ES/A0452/24

- TRIGGER NOTAM - PERM AIRAC AIP AMDT 3/24 WEF 16 MAY 2024  
 NEW: ESR123 SANDBY. CHANGED: ESR121 A/B REVINGE.  
 LOWER: GND  
 UPPER: 2000FT AMSL  
 FROM: 16 MAY 2024 00:00 TO: 29 MAY 2024 23:59 ES/A0450/24

>>>> EDWW/BREMEN FIR <<<<  
 NIL

>>>> EDMM/MUENCHEN FIR <<<<  
 NIL

>>>> LKAA/FIR PRAHA <<<<  
 - NAV WRNG - MET BALLOON RELEASE PSN 501319,11N0130717,47E  
 (3,9NM N TESETICE),  
 COLOUR YELLOW-WHITE,  
 DIAMETER AT RELEASE 1,5M,  
 DIAMETER AT BURST 10M,  
 ROC MNM 5M/S,  
 SONDE UNDERSLUNG 55M,  
 SONDE WEIGHT 0,2KG,  
 CEILING 40KM  
 LOWER: GND  
 UPPER: FL660  
 SCHEDULE: 16 20 21 22 0500-2200, 17 0500-1000, 23 0500-1200  
 FROM: 16 MAY 2024 05:00 TO: 23 MAY 2024 12:00 LK/A0454/24

- TRIGGER NOTAM - AIP SUP 4/24 WEF 13 MAY 2024 TIL 24 MAY 2024 -  
 TEMPORARY RESERVED AREAS FOR INTERNATIONAL MILITARY AIR EXERCISE LION  
 EFFORT 2024  
 LOWER: 1000FT AGL  
 UPPER: FL305  
 FROM: 13 MAY 2024 00:00 TO: 24 MAY 2024 23:59 LK/A0251/24

- VFR SUP 4/24 - TEMPORARY RESERVED AREAS FOR INTERNATIONAL MILITARY  
 AIR EXERCISE LION EFFORT 2024  
 - IN THE CHART CHANGE: LION 3 FL245/1000FT AGL  
 FROM: 22 APR 2024 09:26 TO: 24 MAY 2024 15:00 LK/B0892/24

>>>> LOVV/WIEN FIR <<<<

CONTINUES ON NEXT PAGE

ISSUED: 20 MAY 2024 18:00 UTC PAGE: 21(26)  
 - MILITARY TRAINING AREA - MURTAL (MUT) - ESTABLISHED.  
 LATERAL LIMITS:  
 475145.00N 0141828.00E - 475141.00N 0142433.00E -  
 475126.00N 0144233.00E - 475001.00N 0153044.00E -  
 474903.00N 0153436.00E - 474806.44N 0153821.75E -  
 464312.41N 0150033.45E - 463551.30N 0143344.35E -  
 464117.86N 0141150.72E - 470355.38N 0135248.00E -  
 475145.00N 0141828.00E.  
 LOWER LIMIT: FL145.  
 UPPER LIMIT: FL285.  
 ACTUAL TIME OF ACTIVATION WILL BE ANNOUNCED BY SEPERATE NOTAM.  
 REF AIP AUSTRIA ENR 5.2.  
 LOWER: FL145  
 UPPER: FL285  
 FROM: 02 APR 2024 08:25 TO: 01 JUL 2024 23:59 LO/A0665/24

- MILITARY TRAINING AREA - MACH AREA VIENNA (MAV) - ESTABLISHED.  
 AREA WITH COORDINATES:  
 484850N 0150855E - 483950N 0160200E - 483850N 0164310E -  
 482215N 0164210E - 480320N 0165320E - 474810N 0162455E -  
 465450N 0155705E - 463815N 0134100E - 464030N 0130910E -  
 464855N 0122505E - 470720N 0121745E - 471045N 0120050E -  
 473240N 0120855E - 473450N 0123710E - 472405N 0125750E -  
 472550N 0130610E - 474140N 0131150E - 480405N 0125555E -  
 483015N 0135025E - 482950N 0144105E - 484850N 0150855E  
 EFFECTIVENESS WILL BE ANNOUNCED BY NOTAM.  
 REF AIP AUSTRIA ENR 5.2.  
 LOWER: FL405  
 UPPER: FL660  
 FROM: 02 APR 2024 08:25 TO: 01 JUL 2024 23:59 LO/A0664/24

+ PARACHUTE JUMPING EXERCISE WILL TAKE PLACE AT AD LONU  
 LOWER: GND  
 UPPER: FL130  
 FROM: 18 MAY 2024 06:00 TO: 20 MAY 2024 19:00 LO/B0936/24

- CROSSING TRAFFIC SHOULD MONITOR FREQ 122,330 MHZ DUE TO PARACHUTE  
 ACTIVITY ON SATURDAYS, SUNDAYS AND PUBLIC HOLIDAYS FROM 0700 UTC  
 UNTIL SS  
 LOWER: GND  
 UPPER: FL150  
 FROM: 09 MAY 2024 07:00 TO: 07 AUG 2024 15:00 EST LO/B0874/24

- PARACHUTE JUMPING ACTVITY OVERHEAD AERODROME FREISTADT  
 UP TO FL150 WITH A RADIUS OF 2NM  
 ON SATURDAYS, SUNDAYS AND PUBLIC HOLIDAYS FROM 0700 UTC UNTIL SS  
 LOWER: GND  
 UPPER: FL150  
 FROM: 09 MAY 2024 07:00 TO: 07 AUG 2024 15:00 EST LO/B0873/24

- INTENSIVE MIL HEL TFC BTN LOGO AND LIEZEN WITH DEP AND ARR IN  
 LOXA.  
 FOR TFC INFO CONTACT LOXA TWR 118.000 MHZ.  
 USE CAUTION. REPORTING POINT TRAUTENFELS FOR LOXA IS THE SAME AS  
 REPORTING POINT ECHO FOR LOGO.  
 LOWER: GND  
 UPPER: 7500FT AMSL  
 FROM: 02 APR 2024 06:35 TO: 01 JUL 2024 14:00 LO/B0608/24

>>>> LJLA/LJUBLJANA FIR <<<<

CONTINUES ON NEXT PAGE



ISSUED: 20 MAY 2024 18:00 UTC PAGE: 22(26)  
 - PARAGLIDING COMPETITION ADRENALIN CUP 2024 WILL TAKE PLACE INSIDE  
 AREA PU06 BOHINJ:  
 462622.78N 0133919.30E  
 461654N 0140505E  
 461412.01N 0140603.75E  
 461348.76N 0140023.44E  
 461519.95N 0134647.89E  
 462622.78N 0133919.30E  
 LOWER: GND  
 UPPER: 9500FT AMSL  
 SCHEDULE: 1000-1900  
 FROM: 17 MAY 2024 10:00 TO: 20 MAY 2024 19:00 LJ/B0230/24

>>>> LDZO/ZAGREB FIR/UIR <<<<  
 + LD/B0492/24 IN SECTION AERODROMES / LDPL/PULA  
 + LD/B0446/24 IN SECTION AERODROMES / LDRI/RIJEKA / KRK I

>>>> LHCC/BUDAPEST FIR <<<<  
 + AIRSPACE RESERVATION ACTIVATED DUE TO UNMANNED AIRCRAFT OPERATION  
 WITHIN AREA BOUNDED BY THE FOLLOWING COORD POINTS:  
 472957N0190255E  
 472955N0190242E  
 473006N0190237E  
 473004N0190222E  
 473055N0190219E  
 473053N0190238E  
 473045N0190236E  
 473015N0190227E  
 473007N0190239E  
 473002N0190246E  
 472957N0190255E (BUDAPEST, MERLEG UTCA).  
 THE AIRSPACE IS SEGREGATED AND SHALL BE AVOIDED ACCORDING TO AIP  
 HUNGARY ENR 5.3.  
 FURTHER INFO ABOUT THE ACTUAL OPR HR VIA TEL: +1 240 271 2400.  
 LOWER: GND  
 UPPER: 120M AGL  
 FROM: 21 MAY 2024 00:00 TO: 21 MAY 2024 20:30 LH/A2441/24

+ AIRSPACE RESERVATION ACTIVATED DUE TO UNMANNED AIRCRAFT OPERATION  
 WITHIN 200M RADIUS CENTERED AT COORD POINT 473053N 0190442E  
 (BUDAPEST, HOSOK TERE).  
 THE AIRSPACE IS SEGREGATED AND SHALL BE AVOIDED ACCORDING TO AIP  
 HUNGARY ENR 5.3.  
 FURTHER INFO ABOUT THE ACTUAL OPR HR VIA TEL: +36 70 227 4527.  
 LOWER: GND  
 UPPER: 1300FT AMSL  
 SCHEDULE: 0600-1900  
 FROM: 20 MAY 2024 06:00 TO: 26 MAY 2024 19:00 LH/A2386/24

+ AIRSPACE RESERVATION ACTIVATED DUE TO UNMANNED AIRCRAFT OPERATION  
 WITHIN 125M RADIUS CENTERED AT COORD POINT 473028N 0190317E  
 (BUDAPEST, ALKOTMANY UTCA).  
 THE AIRSPACE IS SEGREGATED AND SHALL BE AVOIDED ACCORDING TO AIP  
 HUNGARY ENR 5.3.  
 FURTHER INFO ABOUT THE ACTUAL OPR HR VIA TEL: +36 20 982 7272.  
 LOWER: GND  
 UPPER: 1000FT AMSL  
 FROM: 18 MAY 2024 00:00 TO: 21 MAY 2024 23:59 LH/A2379/24

CONTINUES ON NEXT PAGE

ISSUED: 20 MAY 2024 18:00 UTC PAGE: 23(26)  
+ AIRSPACE RESERVATION ACTIVATED DUE TO UNMANNED AIRCRAFT OPERATION  
WITHIN AREA BOUNDED BY THE FOLLOWING COORD POINTS:  
473025N0190528E  
472956N0190526E  
472958N0190615E  
473015N0190621E  
473025N0190558E  
473025N0190528E (BUDAPEST, KEREPESE UT).  
THE AIRSPACE IS SEGREGATED AND SHALL BE AVOIDED ACCORDING TO AIP  
HUNGARY ENR 5.3.  
FURTHER INFO ABOUT THE ACTUAL OPR HR VIA TEL: +36 30 570 5970.  
LOWER: GND  
UPPER: 1200FT AMSL  
FROM: 20 MAY 2024 00:00 TO: 26 MAY 2024 23:59 LH/A2373/24

+ AIRSPACE RESERVATION ACTIVATED DUE TO UNMANNED AIRCRAFT OPERATION  
WITHIN 200M RADIUS CENTERED AT COORD POINT 473008N 0190205E  
(BUDAPEST, HALASZBASTYA).  
THE AIRSPACE IS SEGREGATED AND SHALL BE AVOIDED ACCORDING TO AIP  
HUNGARY ENR 5.3.  
FURTHER INFO ABOUT THE ACTUAL OPR HR VIA TEL: +1 240 271 2400.  
LOWER: GND  
UPPER: 120M AGL  
FROM: 20 MAY 2024 19:01 TO: 20 MAY 2024 23:59 LH/A2365/24

+ AIRSPACE RESERVATION ACTIVATED DUE TO UNMANNED AIRCRAFT OPERATION  
WITHIN AREA BOUNDED BY THE FOLLOWING COORD POINTS:  
473218N0190327E  
473225N0190303E  
473111N0190222E  
473055N0190226E  
473054N0190237E  
473056N0190250E  
473218N0190327E (BUDAPEST, MARGITSZIGET).  
THE AIRSPACE IS SEGREGATED AND SHALL BE AVOIDED ACCORDING TO AIP  
HUNGARY ENR 5.3.  
FURTHER INFO ABOUT THE ACTUAL OPR HR VIA TEL: +1 240 271 2400.  
LOWER: GND  
UPPER: 120M AGL  
FROM: 20 MAY 2024 00:00 TO: 21 MAY 2024 23:59 LH/A2345/24

+ AIRSPACE RESERVATION ACTIVATED DUE TO UNMANNED AIRCRAFT OPERATION  
WITHIN AREA BOUNDED BY THE FOLLOWING COORD POINTS:  
473006N0190244E  
473007N0190248E  
473003N0190250E  
473003N0190246E  
473006N0190244E (BUDAPEST, SZECHENYI RAKPART).  
THE AIRSPACE IS SEGREGATED AND SHALL BE AVOIDED ACCORDING TO AIP  
HUNGARY ENR 5.3.  
FURTHER INFO ABOUT THE ACTUAL OPR HR VIA TEL: +36 30 225 0992.  
LOWER: GND  
UPPER: 120M AGL  
FROM: 20 MAY 2024 00:00 TO: 26 MAY 2024 23:59 LH/A2325/24

CONTINUES ON NEXT PAGE

ISSUED: 20 MAY 2024 18:00 UTC PAGE: 24(26)  
- AIRSPACE RESERVATION ACTIVATED DUE TO CAPTIVE BALLOON WITHIN 160M  
RADIUS CENTERED AT COORD POINT 473102N 0190506E (BUDAPEST,  
VAROSLIGET).  
THE AIRSPACE IS SEGREGATED AND SHALL BE AVOIDED ACCORDING TO AIP  
HUNGARY ENR 5.3.  
FURTHER INFO ABOUT THE ACTUAL OPR HR VIA TEL: +36 70 318 5704.  
LOWER: GND  
UPPER: 1500FT AMSL  
FROM: 15 MAY 2024 00:00 TO: 21 MAY 2024 23:59 LH/A2220/24

+ AIRSPACE RESERVATION ACTIVATED DUE TO UNMANNED AIRCRAFT OPERATION  
WITHIN AREA BOUNDED BY THE FOLLOWING COORD POINTS:  
472746N0190335E  
472748N0190306E  
472811N0190308E  
472808N0190343E  
472746N0190335E (BUDAPEST, KOPASZI-GAT).  
THE AIRSPACE IS SEGREGATED AND SHALL BE AVOIDED ACCORDING TO AIP  
HUNGARY ENR 5.3.  
FURTHER INFO ABOUT THE ACTUAL OPR HR VIA TEL: +36 30 966 4324.  
LOWER: GND  
UPPER: 1500FT AMSL  
FROM: 21 MAY 2024 00:00 TO: 27 MAY 2024 23:59 LH/A1993/24

- AIRSPACE RESERVATION ACTIVATED DUE TO UNMANNED AIRCRAFT OPERATION  
WITHIN 250M RADIUS CENTERED AT COORD POINT 473007N 0190201E  
(BUDAPEST, BUDAI VAR).  
THE AIRSPACE IS SEGREGATED AND SHALL BE AVOIDED ACCORDING TO AIP  
HUNGARY ENR 5.3.  
FURTHER INFO ABOUT THE ACTUAL OPR HR VIA TEL: +36 30 635 7151.  
LOWER: GND  
UPPER: 120M AGL  
SCHEDULE: 0700-1900  
FROM: 15 MAY 2024 07:00 TO: 21 MAY 2024 19:00 LH/A1990/24

+ AIRSPACE RESERVATION ACTIVATED DUE TO UNMANNED AIRCRAFT OPERATION  
WITHIN AREA BOUNDED BY THE FOLLOWING COORD POINTS:  
472931N0190229E  
472955N0190153E  
473005N0190235E  
472908N0190303E  
472906N0190238E  
472931N0190229E (BUDAPEST, BUDAI VAR).  
THE AIRSPACE IS SEGREGATED AND SHALL BE AVOIDED ACCORDING TO AIP  
HUNGARY ENR 5.3.  
FURTHER INFO ABOUT THE ACTUAL OPR HR VIA TEL: +36 30 821 2323.  
LOWER: GND  
UPPER: 1000FT AMSL  
SCHEDULE: 0430-2030  
FROM: 20 MAY 2024 04:30 TO: 26 MAY 2024 20:30 LH/A1983/24

CONTINUES ON NEXT PAGE

ISSUED: 20 MAY 2024 18:00 UTC PAGE: 25(26)  
+ AIRSPACE RESERVATION ACTIVATED DUE TO AIR DISPLAY WITHIN AREA  
BOUNDED BY THE FOLLOWING COORD POINTS:  
474636N0190905E  
474301N0190609E  
473706N0191615E  
473800N0192100E  
473811N0192321E  
474636N0190905E (LHSG 100 HIGH).  
THE AIRSPACE IS SEGREGATED AND SHALL BE AVOIDED ACCORDING TO AIP  
HUNGARY ENR 5.3.  
FURTHER INFO ABOUT THE ACTUAL OPR HR VIA TEL: +36 20 777 6830.  
LOWER: 3500FT AMSL  
UPPER: 5500FT AMSL  
SCHEDULE: 0830-2005  
FROM: 20 MAY 2024 08:30 TO: 26 MAY 2024 20:05 LH/A1849/24

+ AIRSPACE RESERVATION ACTIVATED DUE TO UNMANNED AIRCRAFT OPERATION  
AND AIR DISPLAY WITHIN AREA BOUNDED BY THE FOLLOWING COORD POINTS:  
473640N0190610E  
474301N0190609E  
473706N0191615E  
473512N0191615E  
473640N0190610E (LHDK).  
THE AIRSPACE IS SEGREGATED AND SHALL BE AVOIDED ACCORDING TO AIP  
HUNGARY ENR 5.3.  
FURTHER INFO ABOUT THE ACTUAL OPR HR VIA TEL: +36 20 777 6830.  
LOWER: GND  
UPPER: 4500FT AMSL  
SCHEDULE: 0830-2005  
FROM: 20 MAY 2024 08:30 TO: 26 MAY 2024 20:05 LH/A1848/24

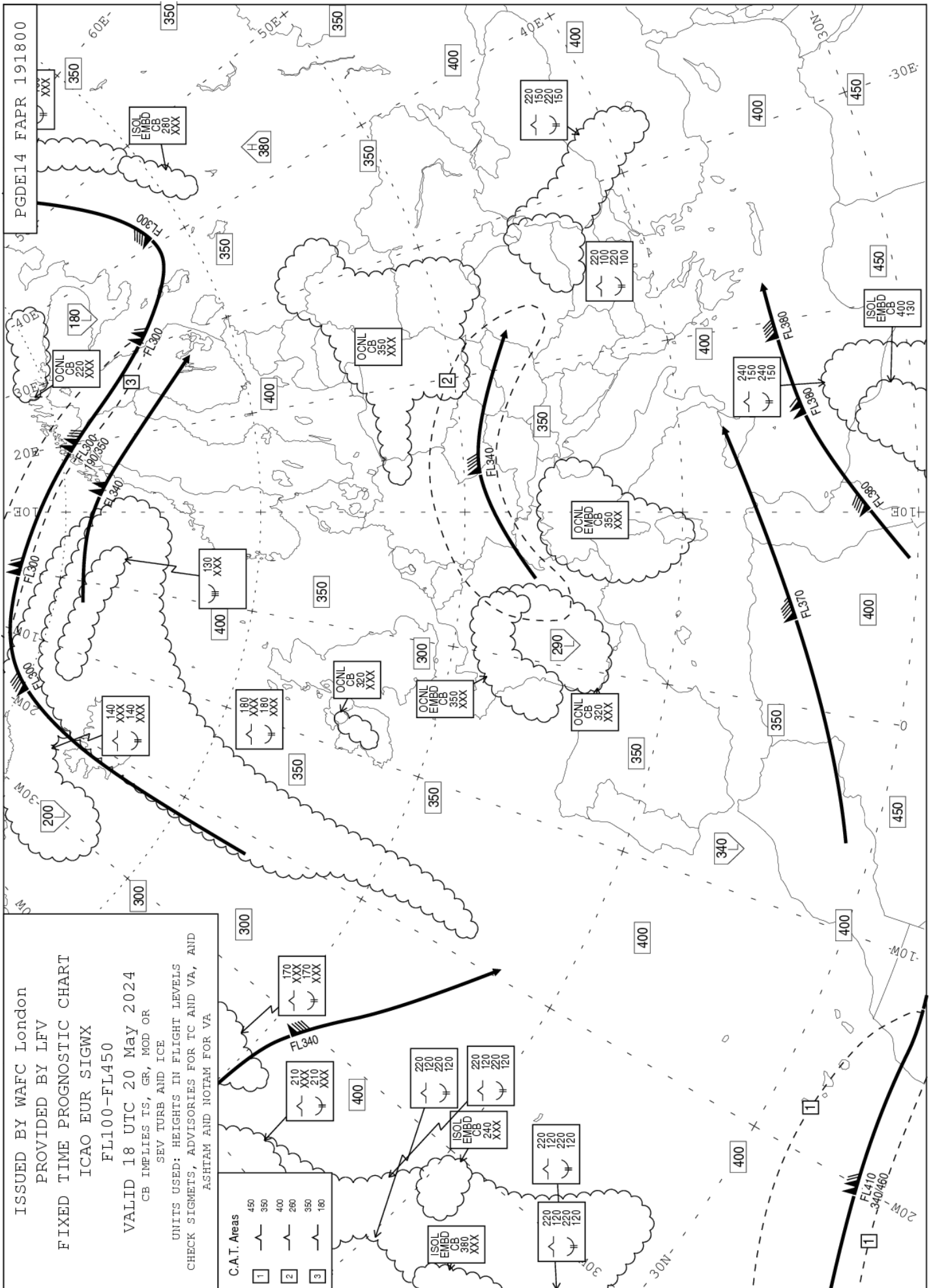
+ AIRSPACE RESERVATION ACTIVATED DUE TO AIR DISPLAY WITHIN AREA  
BOUNDED BY THE FOLLOWING COORD POINTS:  
474923N0185107E  
474919N0185613E  
474914N0190432E  
475108N0191203E  
474907N0191518E  
473849N0193152E  
473935N0194216E  
474052N0195940E  
480519N0192017E  
STATE BORDER  
474923N0185107E (BIG).  
THE AIRSPACE IS SEGREGATED AND SHALL BE AVOIDED ACCORDING TO AIP  
HUNGARY ENR 5.3.  
FURTHER INFO ABOUT THE ACTUAL OPR HR VIA TEL: +36 20 777 6830.  
LOWER: 5500FT AMSL  
UPPER: 7500FT AMSL  
SCHEDULE: 0830-2005  
FROM: 20 MAY 2024 08:30 TO: 26 MAY 2024 20:05 LH/A1839/24

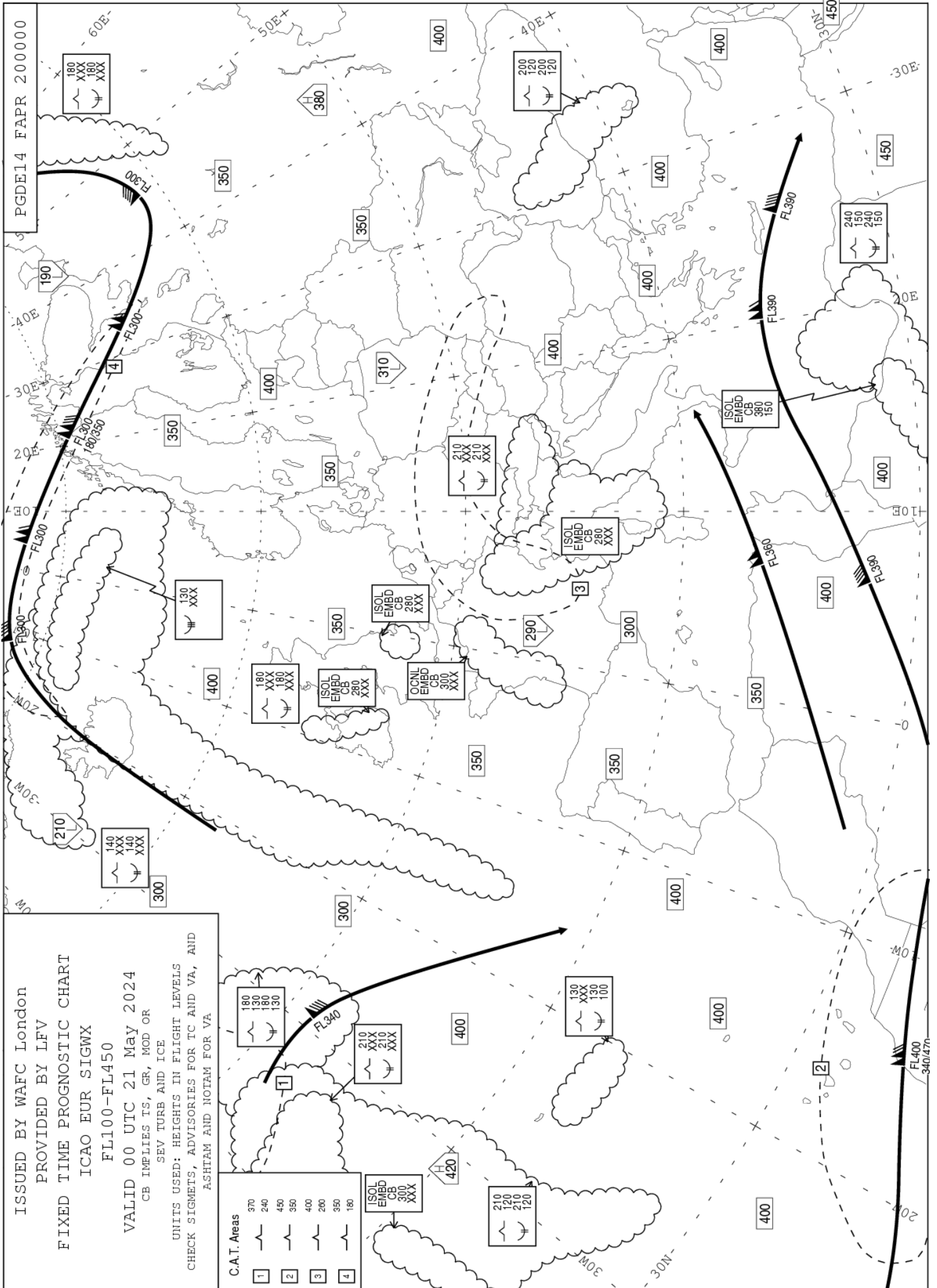
CONTINUES ON NEXT PAGE

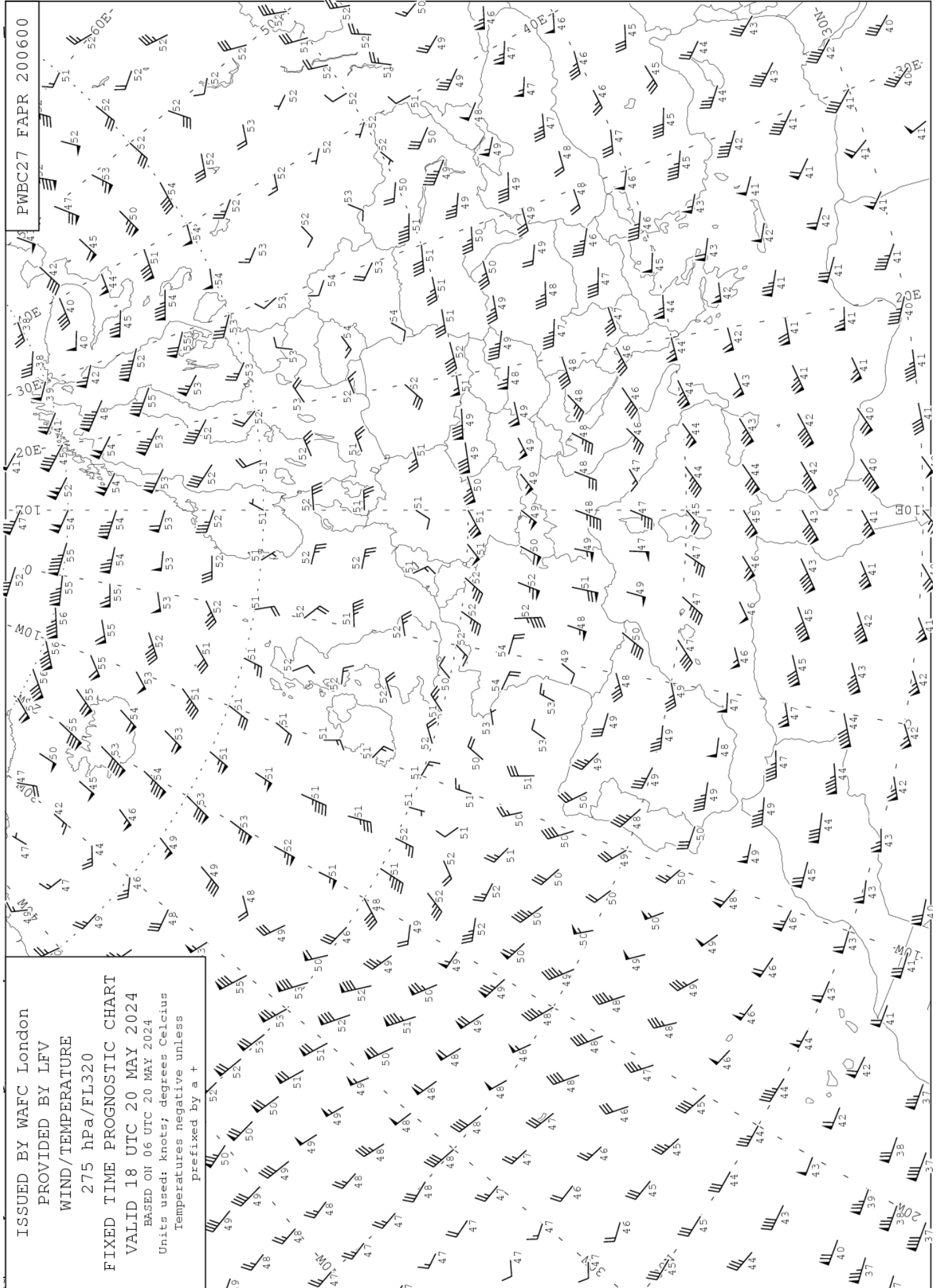
ISSUED: 20 MAY 2024 18:00 UTC PAGE: 26(26)  
+ AIRSPACE RESERVATION ACTIVATED DUE TO AIR DISPLAY WITHIN AREA  
BOUNDED BY THE FOLLOWING COORD POINTS:  
475108N0191203E  
474914N0190432E  
474636N0190905E  
473811N0192321E  
473849N0193152E  
474907N0191518E  
475108N0191203E (LHSG 101 HIGH).  
THE AIRSPACE IS SEGREGATED AND SHALL BE AVOIDED ACCORDING TO AIP  
HUNGARY ENR 5.3.  
FURTHER INFO ABOUT THE ACTUAL OPR HR VIA TEL: +36 20 777 6830.  
LOWER: 4500FT AMSL  
UPPER: 6500FT AMSL  
SCHEDULE: 0830-2005  
FROM: 20 MAY 2024 08:30 TO: 26 MAY 2024 20:05 LH/A1838/24

PERMANENT AND LONG TERM INFORMATION AS WELL AS SHORT TERM  
INFORMATION CONTAINING EXTENSIVE TEXT AND/OR CHARTS ARE NOT  
INCLUDED. CONSULT AIP AND AIP SUP IN FORCE FOR THIS TYPE OF  
INFORMATION. A REMINDER (TRIGGER NOTAM) OF SUCH DATA IS USUALLY ONLY  
PROVIDED IN PIB FOR 14 DAYS. PERM NOTAM ARE EXCLUDED AFTER 365 DAYS.

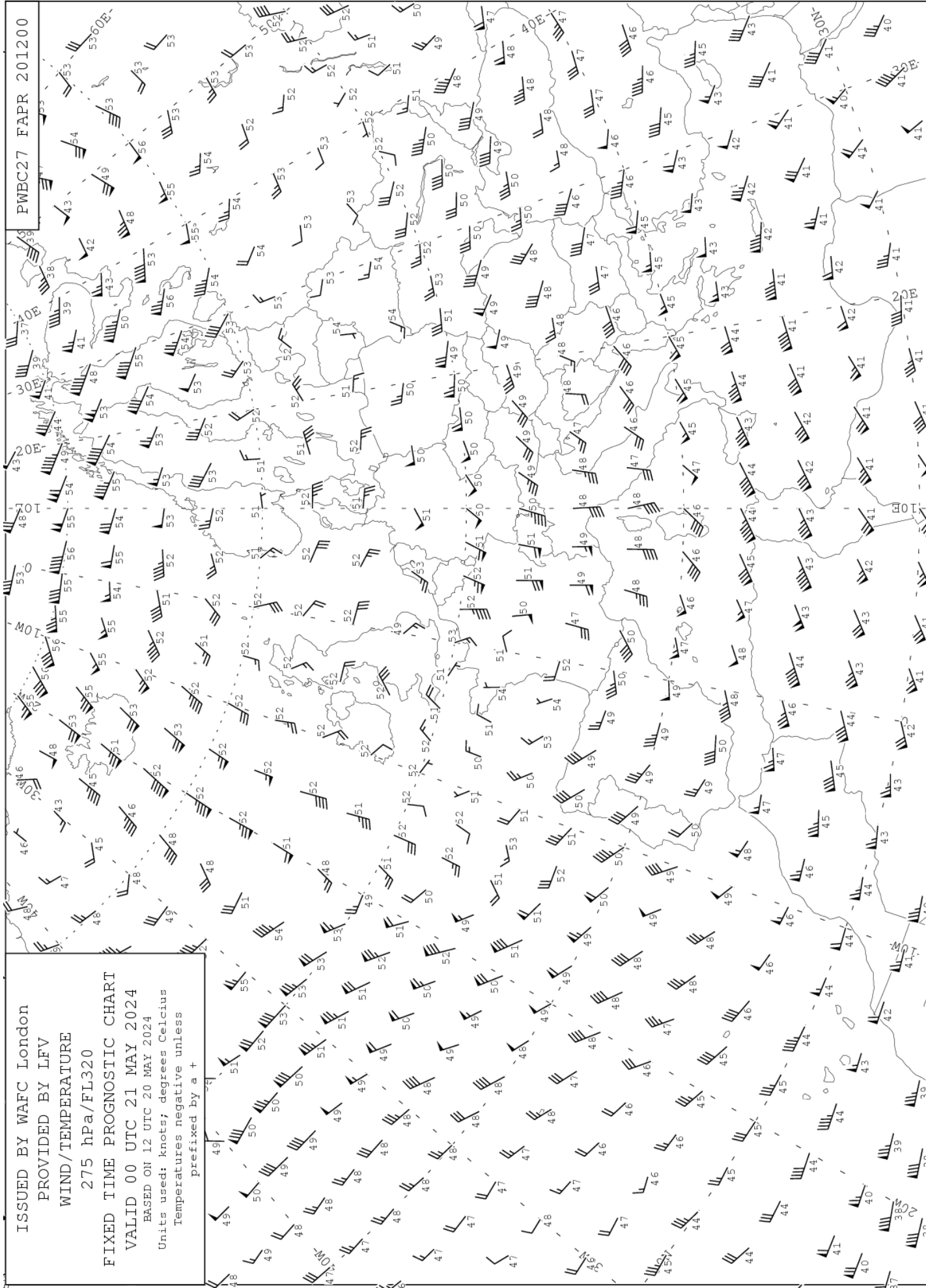
END OF PIB



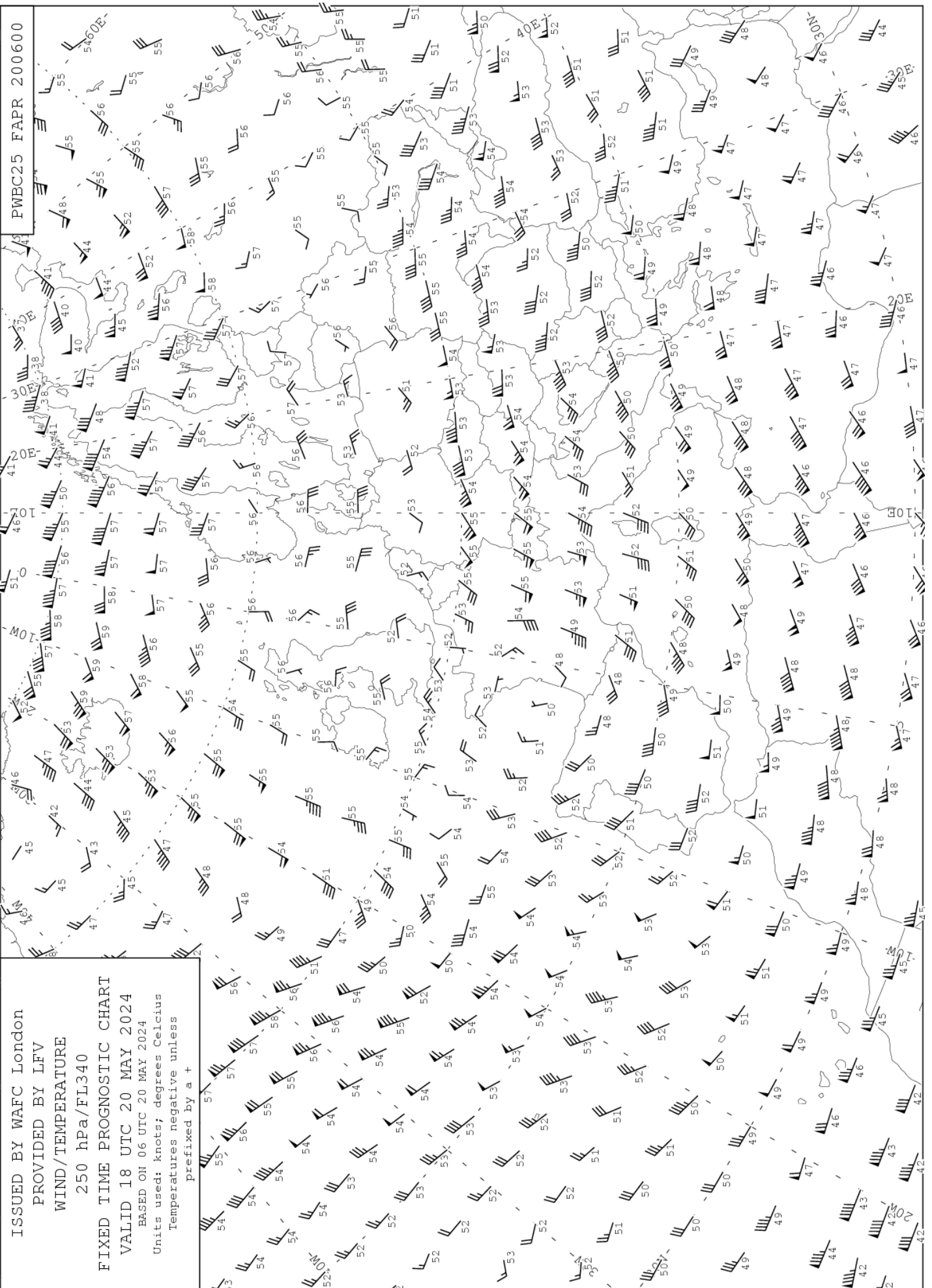









PWBC25 FAPR 200600




ISSUED BY WAFc London  
PROVIDED BY LfV  
WIND/TEMPERATURE  
250 hPa/FL340  
FIXED TIME PROGNOSTIC CHART  
VALID 18 UTC 20 MAY 2024  
BASED ON 06 UTC 20 MAY 2024  
Units used: knots; degrees Celsius  
Temperatures negative unless  
prefixed by a +





ISSUED BY WAFc London  
PROVIDED BY LfV  
WIND/TEMPERATURE  
250 hPa/FL340  
FIXED TIME PROGNOSTIC CHART  
VALID 00 UTC 21 MAY 2024  
BASED ON 12 UTC 20 MAY 2024  
Units used: knots; degrees Celsius  
Temperatures negative unless  
prefixed by a +

PWBC25 FAPR 201200



PWBC23 FAPR 200600





PWBC20 FAPR 201200

ISSUED BY WAFc London  
PROVIDED BY LfV  
WIND/TEMPERATURE  
200 hPa/FL390  
FIXED TIME PROGNOSTIC CHART  
VALID 00 UTC 21 MAY 2024  
BASED ON 12 UTC 20 MAY 2024  
Units used: knots; degrees Celsius  
Temperatures negative unless  
prefixed by a +

